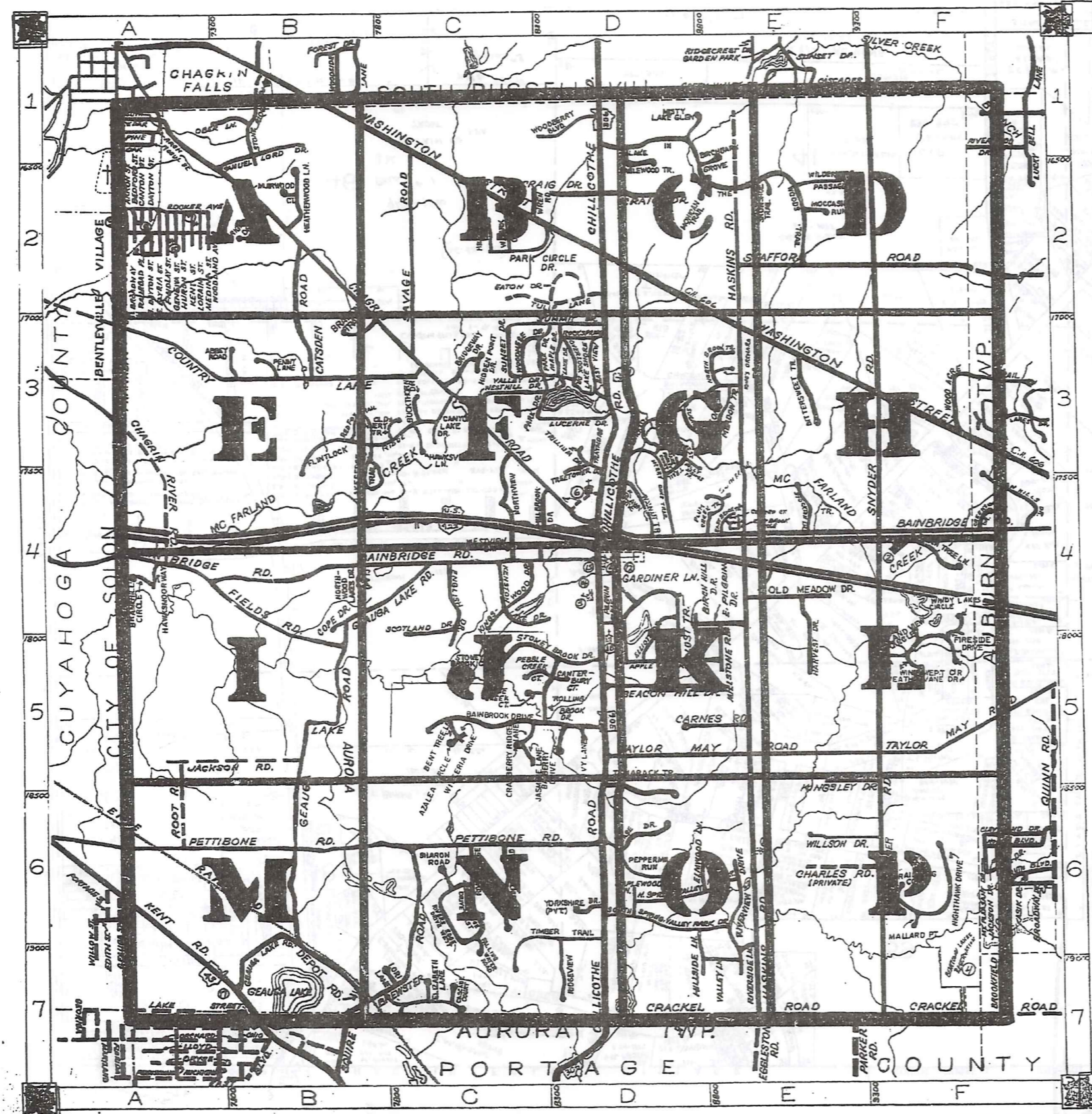


ROAD INDEX



A ABBEY ROAD AKRON STREET ALDEN STREET APPLE HILL DRIVE ARCH STREET AZALEA CIR	B BAINBRIDGE ROAD BAINBROOK DRIVE BAYBERRY DRIVE BEACON HILL DRIVE BEDFORD STREET BEECH TREE LANE BIRCHBARK GROVE BIRCH HILL DRIVE BITTERSWEET TRAIL BRAMSHILL CIRCLE BRAYTON TRAIL BREWSTER ROAD BRIDGEWAY DRIVE BROADBENT DRIVE BUCKTHORN DRIVE	C CANTERBURY COURT CANTON STREET CANTON LAKE DRIVE CARNES ROAD CASCADE COURT CATSDEAN ROAD CHAGRIN RIVER ROAD CHAGRIN ROAD (PVT) CHASE DRIVE CHILLICOTHE ROAD CONCORD COURT (PVT) COPE DRIVE COUNTRY LANE CRACKLE ROAD CRAIG DRIVE CRANBERRY RIDGE LANE	D DAYTON STREET DEPOT STREET	E EAGLEWOOD TRAIL EAST BUCK CIRCLE (PVT) EAST SHOOK TRAIL (PVT) EAST STAR STREET EAST PILGRIM DRIVE EAST STAR ELIZABETH LANE ELLIOTT DRIVE ELMWOOD LANE ENGLISH DRIVE	F FAIRLAWN DRIVE (PVT) FALLING WATER ROAD FIELDS ROAD FINE LINE STREET FIREBIRD DRIVE FLINTCREEK RIDGE FRANKLIN STREET	G GARDINER LANE GEAUGA LAKE ROAD GEAUGA STREET	H HARVEST DRIVE HASKINS ROAD HAWKMOOR WAY HAWKVIEW LANE HEATHERWOOD LANE HIDDEN POINT DRIVE HIDEPOND ROAD HILLSIDE LANE HILLTOP PARK PLACE HOLLY SPRINGS TRAIL HURON STREET	I ISLAND VIEW CIRCLE IVY LANE	J JACKSON ROAD JASMINE LANE	K KENSTON LAKE DRIVE KENT ROAD KENT STREET KINGSLEY DRIVE KING'S ORCHARD TRAIL KINGSWOOD DRIVE	L LAKE DRIVE LAKE FOREST COURT LAKE FOREST TRAIL LAKE IN THE WOODS TRAIL LAKE SHORE DRIVE LAKE STREET LAKEVIEW DRIVE LONG MEADOW TRAIL LORAIN STREET LORI LANE LOST TRAIL LUCERNE DRIVE	M MALLARD POINTE MAPLE DRIVE MARLEWOOD LANE MEDINA STREET MERRY OAKS TRAIL MILLSBROOK DRIVE MILLSTONE ROAD MISTY LAKE GLEN MOCCASIN RUN WOODLAND STREET WOODMAN TRAIL WOODWOOD COURT	N NIGHTHAWK DR NORTH SHOOK TRAIL NORTH SPRING VALLEY NORTHVIEW DRIVE NORTHWOOD LANE (PVT) NORTHVIEW DR.	O OAK STREET OBER LANE OLD MEADOW DRIVE OLD TANNERY TRAIL OLD WOODOCK DRIVE PARK CIRCLE DRIVE PARK DRIVE PERRINE CREEK COURT PENNY LANE PEPPERHILL RUN PETTIBONE ROAD PINE AVENUE PINE CREEK COURT PLUM CREEK TRAIL	P PARK CIRCLE DRIVE PARK DRIVE PERRINE CREEK COURT PENNY LANE PEPPERHILL RUN PETTIBONE ROAD PINE AVENUE PINE CREEK COURT PLUM CREEK TRAIL	Q RAIL KING COURT RAILROAD PLACE RED FOX TRAIL	R RIDGEVIEW RIVERS EDGE DRIVE RIVERS EDGE DRIVE EAST RIVERS EDGE DRIVE WEST RIVERSIDE LANE RIVERVIEW DRIVE ROCKER VENUE (PVT) ROCKSPRING DR. (PVT) ROLLING BROOK DRIVE ROOT ROAD	S SAMUEL LORD DRIVE SAVAGE ROAD SCOTLAND DRIVE SHARON ROAD SNOWBOW TRAIL SNYDER ROAD SOUTH BROOK TRAIL SOUTH DARTON STREET SOUTH RIVERSIDE DRIVE SOUTH SPRING VALLEY SOUTH STREET SOUTH STREET STAFFORD ROAD STOCKTON LANE STONE RIDGE ROAD STONEY BROOK COURT STONEY BROOK DRIVE SUGAR HILL TRAIL SUMMIT DRIVE SUNSET DRIVE (PVT)	T TAMARACK TRAIL TAYLOR ROAD TAYLOR WAY ROAD TIMBER TRAIL TRAYMORE DRIVE TREE TOWER DRIVE TRILLIUM DRIVE TULIP LANE	U U.S. 422	V VALLEY DRIVE VALLEY LANE	W WALNUT TRAIL (PVT) WASHINGTON STREET WEATHERVANE DR WESTHILL DRIVE WEST PARK CIRCLE DR. WESTVIEW ROAD WILDERNESS PASSAGE WILSON STREET WINDY LAKES CIRCLE WOOD ACRE TRAIL WOODBERRY BLVD WOODLAND AVE WOODMERE DRIVE WREN ROAD	X YORKSHIRE DRIVE (PRIVATE)	Y YORKSHIRE DRIVE (PRIVATE)	Z Z
---	---	--	---	--	--	--	---	--	--	---	--	---	--	--	---	--	---	---	--	----------------------	---	---	---------------------------------------	---------------------------------------	---------------

- ① KENSTON HIGH SCHOOL
- ② GARDINER ELEM. SCHOOL
- ③ BAINBRIDGE ELEM. SCHOOL
- ④ BEARTOWN LAKES RESERVATION
- ⑤ BAINBRIDGE COMMUNITY CHURCH
- ⑥ THE VALLEY PRESBYTERIAN CHURCH
- ⑦ PENTECOST HOLINESS CHURCH
- ⑧ THE BETHEL TEMPLE CHURCH
- ⑨ UNION BETHEL METHODIST CHURCH
- ⑩ ZION HILL MISSIONARY BAPTIST CH.
- ⑪ MCFARLAND CEMETERY
- ⑫ RESTLAND CEMETERY
- ⑬ FOWLER CEMETERY
- ⑭ BAINBRIDGE TWP COMMUNITY HALL
- ⑮ BAINBRIDGE TWP FIRE DEPT.
- ⑯ AURORA VOL. FIRE DEPT.
- ⑰ U.S. POST OFFICE (AURORA)
- ⑱ LORD OF LIFE LUTHERAN CHURCH

BAINBRIDGE TOWNSHIP

SCALE: 1" = 2000'

ROBERT L. PHILLIPS,
GEAUGA COUNTY ENGINEER

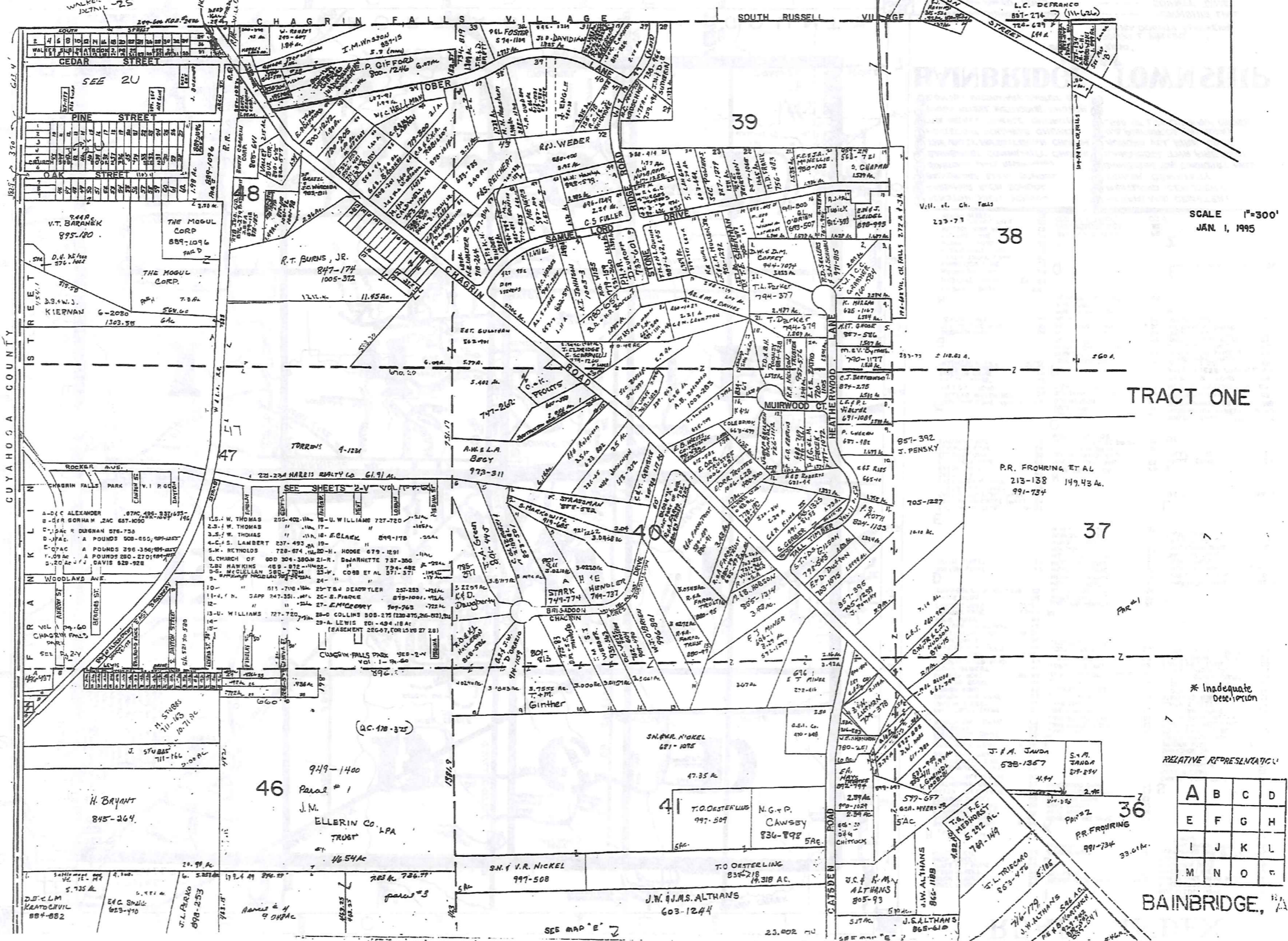
--- UNPAVED ROAD
--- PAVED ROAD
--- RAILROAD

--- TOWNSHIP LINE
--- COUNTY LINE
--- CORPORATION LINE

1-800-345-7334

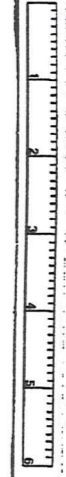


MONICRIEF	SUBDIVISION	VOL 2 P 5
1. B.A. CASIDY	875-808	11. D.A. HOFFMAN
2. G. SMITH	801-882	12. E. ...
3. A.L. & L. MOOK	802-803	13. E.B. SULLIVAN
4.	14. ...
5. J. WALLIS	571-1004, 702-1111	15. ...
6. H. OLS	705-77	16. K. BROWN
7. A.G. ...	864-577	17. ...
8. J. McSherry	749-4310	



SCALE 1"=300'
JAN 1, 1995

TRIM-NED
1-800-345-7334



RELATIVE REPRESENTATION

A	B	C	D
E	F	G	H
I	J	K	L
M	N	O	P

BAINBRIDGE, OH

CUYAHOGA COUNTY

WALKER SUE
127-11-25

SEE 2U

SEE SHEETS 2-V

SEE MAP 'E' 2

SEE MAP 'E' 2

SEE MAP 'E' 2

SEE MAP 'E' 2

SEE MAP 'E' 2

SEE MAP 'E' 2

SEE MAP 'E' 2

SEE MAP 'E' 2

SEE MAP 'E' 2

SEE MAP 'E' 2

SEE MAP 'E' 2

SEE MAP 'E' 2

SEE MAP 'E' 2

SEE MAP 'E' 2

SEE MAP 'E' 2

SEE MAP 'E' 2

SEE MAP 'E' 2

SEE MAP 'E' 2

SEE MAP 'E' 2

SEE MAP 'E' 2

SEE MAP 'E' 2

SEE MAP 'E' 2

SEE MAP 'E' 2

SEE MAP 'E' 2

SEE MAP 'E' 2

SEE MAP 'E' 2

SEE MAP 'E' 2

SEE MAP 'E' 2

SEE MAP 'E' 2

SEE MAP 'E' 2

SEE MAP 'E' 2

SEE MAP 'E' 2

SEE MAP 'E' 2

SEE MAP 'E' 2

SEE MAP 'E' 2

SEE MAP 'E' 2

SEE MAP 'E' 2

SEE MAP 'E' 2

SEE MAP 'E' 2

SEE MAP 'E' 2

SEE MAP 'E' 2

SEE MAP 'E' 2

SEE MAP 'E' 2

SEE MAP 'E' 2

SEE MAP 'E' 2

SEE MAP 'E' 2

SEE MAP 'E' 2

SEE MAP 'E' 2

SEE MAP 'E' 2

SEE MAP 'E' 2

SEE MAP 'E' 2

SEE MAP 'E' 2

SEE MAP 'E' 2

SEE MAP 'E' 2

SEE MAP 'E' 2

SEE MAP 'E' 2

SEE MAP 'E' 2

SEE MAP 'E' 2

SEE MAP 'E' 2

SEE MAP 'E' 2

SEE MAP 'E' 2

SEE MAP 'E' 2

SEE MAP 'E' 2

SEE MAP 'E' 2

SEE MAP 'E' 2

SEE MAP 'E' 2

SEE MAP 'E' 2

SEE MAP 'E' 2

SEE MAP 'E' 2

SEE MAP 'E' 2

SEE MAP 'E' 2

SEE MAP 'E' 2

SEE MAP 'E' 2

SEE MAP 'E' 2

SEE MAP 'E' 2

SEE MAP 'E' 2

SEE MAP 'E' 2

SEE MAP 'E' 2

SEE MAP 'E' 2

SEE MAP 'E' 2

SEE MAP 'E' 2

SEE MAP 'E' 2

SEE MAP 'E' 2

SEE MAP 'E' 2

SEE MAP 'E' 2

SEE MAP 'E' 2

SEE MAP 'E' 2

SEE MAP 'E' 2

SEE MAP 'E' 2

SEE MAP 'E' 2

SEE MAP 'E' 2

SEE MAP 'E' 2

SEE MAP 'E' 2

SEE MAP 'E' 2

SEE MAP 'E' 2

SEE MAP 'E' 2

SEE MAP 'E' 2

SEE MAP 'E' 2

SEE MAP 'E' 2

SEE MAP 'E' 2

SEE MAP 'E' 2

SEE MAP 'E' 2

SEE MAP 'E' 2

SEE MAP 'E' 2

SEE MAP 'E' 2

SEE MAP 'E' 2

SEE MAP 'E' 2

SEE MAP 'E' 2

SEE MAP 'E' 2

SEE MAP 'E' 2

SEE MAP 'E' 2

SEE MAP 'E' 2

SEE MAP 'E' 2

SEE MAP 'E' 2

SEE MAP 'E' 2

SEE MAP 'E' 2

SEE MAP 'E' 2

SEE MAP 'E' 2

SEE MAP 'E' 2

SEE MAP 'E' 2

SEE MAP 'E' 2

SEE MAP 'E' 2

SEE MAP 'E' 2

SEE MAP 'E' 2

SEE MAP 'E' 2

SEE MAP 'E' 2

SEE MAP 'E' 2

SEE MAP 'E' 2

SEE MAP 'E' 2

SEE MAP 'E' 2

SEE MAP 'E' 2

SEE MAP 'E' 2

SEE MAP 'E' 2

SEE MAP 'E' 2

SEE MAP 'E' 2

SEE MAP 'E' 2

SEE MAP 'E' 2

SEE MAP 'E' 2

SEE MAP 'E' 2

SEE MAP 'E' 2

SEE MAP 'E' 2

SEE MAP 'E' 2

SEE MAP 'E' 2

SEE MAP 'E' 2

SEE MAP 'E' 2

SEE MAP 'E' 2

SEE MAP 'E' 2

SEE MAP 'E' 2

SEE MAP 'E' 2

SEE MAP 'E' 2

SEE MAP 'E' 2

SEE MAP 'E' 2

SEE MAP 'E' 2

SEE MAP 'E' 2

SEE MAP 'E' 2

SEE MAP 'E' 2

SEE MAP 'E' 2

SEE MAP 'E' 2

SEE MAP 'E' 2

SEE MAP 'E' 2

SEE MAP 'E' 2

SEE MAP 'E' 2

SEE MAP 'E' 2

SEE MAP 'E' 2

SEE MAP 'E' 2

SEE MAP 'E' 2

SEE MAP 'E' 2

SEE MAP 'E' 2

SEE MAP 'E' 2

SEE MAP 'E' 2

SEE MAP 'E' 2

SEE MAP 'E' 2

SEE MAP 'E' 2

SEE MAP 'E' 2

SEE MAP 'E' 2

SEE MAP 'E' 2

SEE MAP 'E' 2

SEE MAP 'E' 2

SEE MAP 'E' 2

SEE MAP 'E' 2

SEE MAP 'E' 2

SEE MAP 'E' 2

SEE MAP 'E' 2

SEE MAP 'E' 2

SEE MAP 'E' 2

SEE MAP 'E' 2

SEE MAP 'E' 2

SEE MAP 'E' 2

SEE MAP 'E' 2

SEE MAP 'E' 2

SEE MAP 'E' 2

SEE MAP 'E' 2

SEE MAP 'E' 2

SEE MAP 'E' 2

SEE MAP 'E' 2

SEE MAP 'E' 2

SEE MAP 'E' 2

SEE MAP 'E' 2

SEE MAP 'E' 2

SEE MAP 'E' 2

SEE MAP 'E' 2

SEE MAP 'E' 2

SEE MAP 'E' 2

SEE MAP 'E' 2

SEE MAP 'E' 2

SEE MAP 'E' 2

SEE MAP 'E' 2

SEE MAP 'E' 2

SEE MAP 'E' 2

SEE MAP 'E' 2

SEE MAP 'E' 2

SEE MAP 'E' 2

SEE MAP 'E' 2

SEE MAP 'E' 2

SEE MAP 'E' 2

SEE MAP 'E' 2

SEE MAP 'E' 2

SEE MAP 'E' 2

SEE MAP 'E' 2

SEE MAP 'E' 2

SEE MAP 'E' 2

SEE MAP 'E' 2

SEE MAP 'E' 2

SEE MAP 'E' 2

SEE MAP 'E' 2

SEE MAP 'E' 2

SEE MAP 'E' 2

SEE MAP 'E' 2

SEE MAP 'E' 2

SEE MAP 'E' 2

SEE MAP 'E' 2

SEE MAP 'E' 2

SEE MAP 'E' 2

SEE MAP 'E' 2

SEE MAP 'E' 2

SEE MAP 'E' 2

SEE MAP 'E' 2

SEE MAP 'E' 2

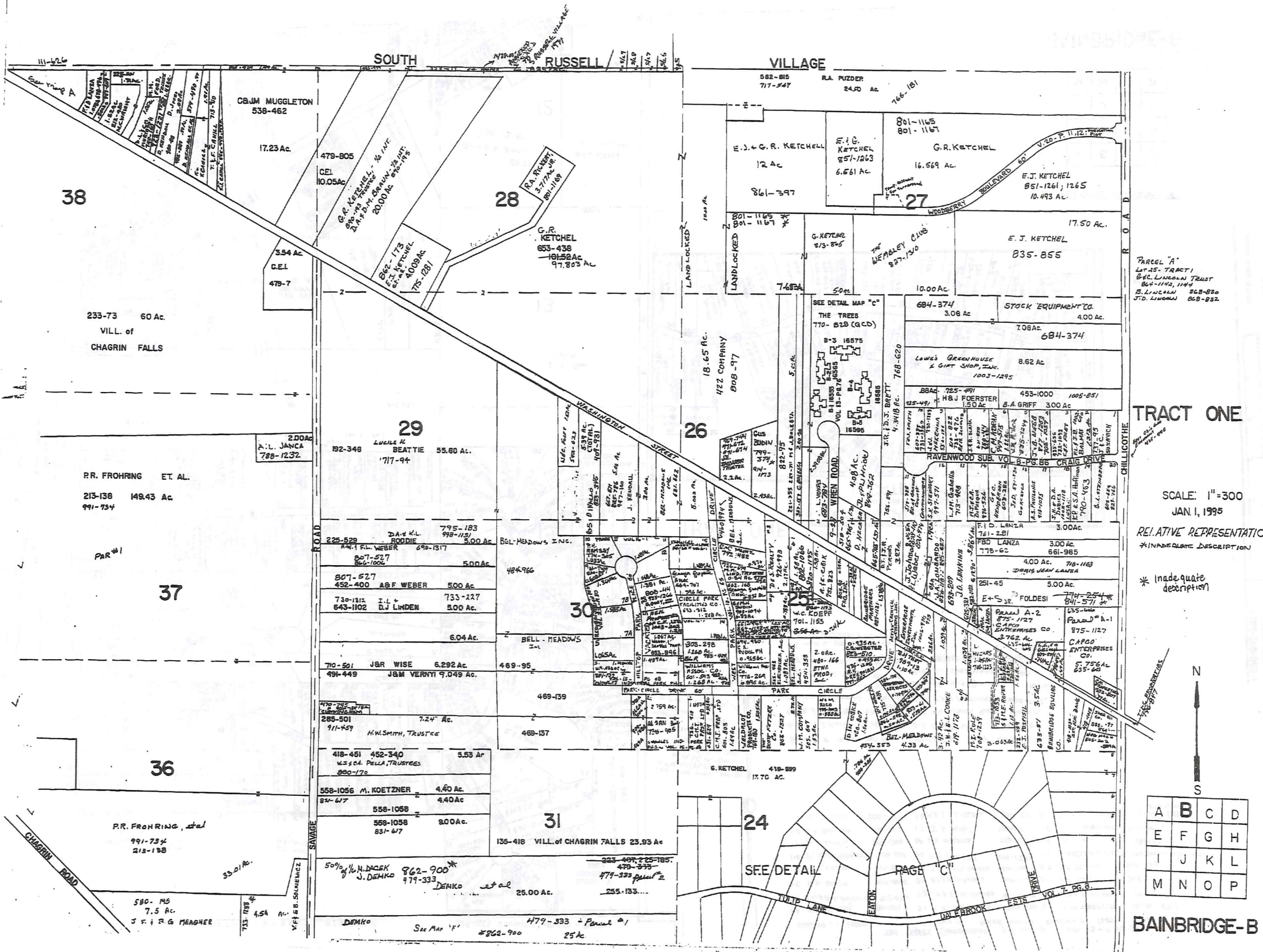
SEE MAP 'E' 2

SEE MAP 'E' 2

SEE MAP 'E' 2

SEE MAP 'E' 2

SEE MAP 'E' 2



TRACT ONE
 1-800-343-7334
 SCALE IN 1/100 OF AN INCH

PARCEL "A"
 LOT 15 - TRACT 1
 BEL. LINCOLN TRUST
 864-1172, 1144
 B. LINCOLN 868-880
 J.D. LINCOLN 868-882

TRACT ONE

SCALE: 1"=300
 JAN 1, 1995

RELATIVE REPRESENTATION
 * INADEQUATE DESCRIPTION

* Inadequate description

A	B	C	D
E	F	G	H
I	J	K	L
M	N	O	P

BAINBRIDGE-B

SEE DETAIL PAGE "C"



34

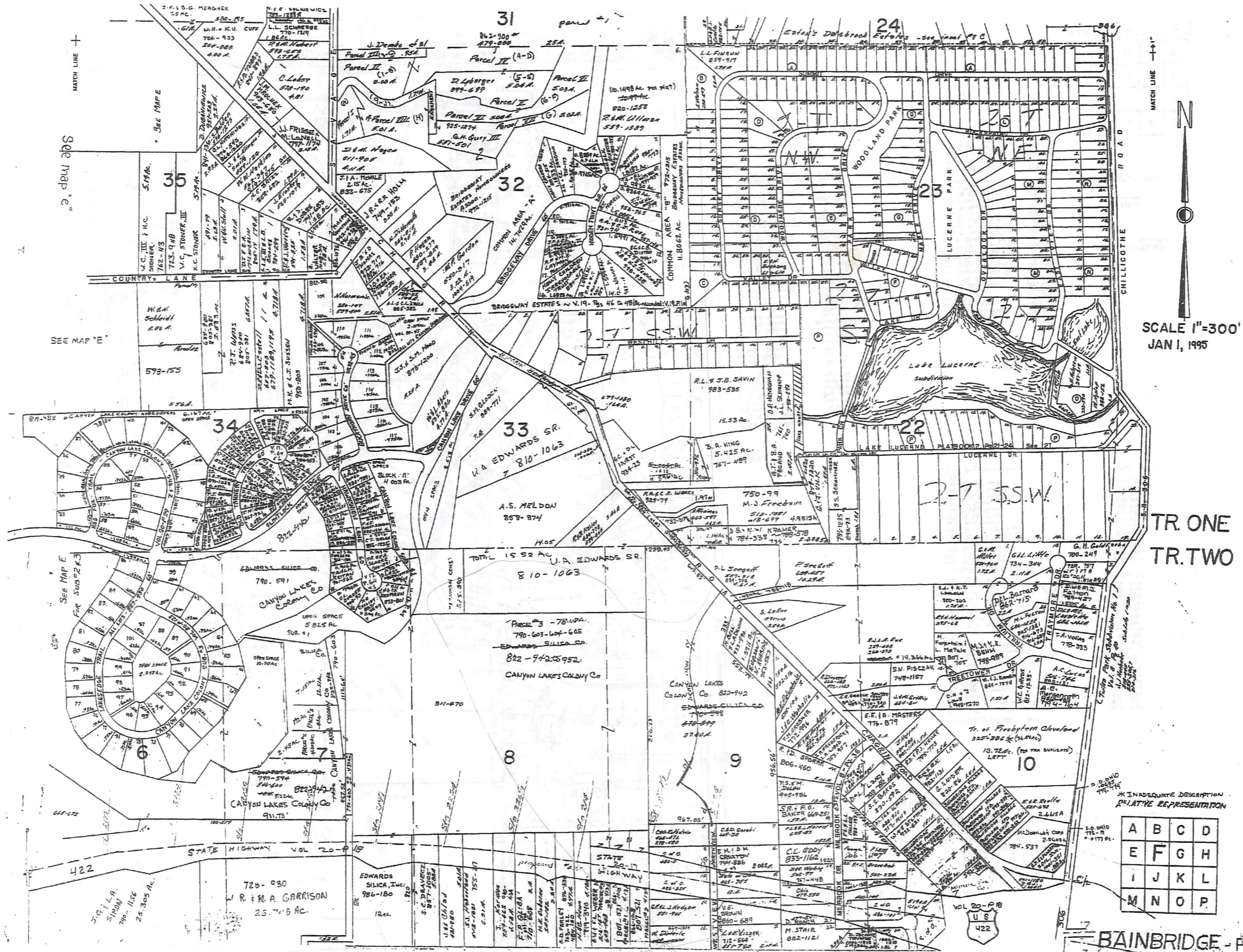
A	B	C	D
E	F	G	H
I	J	K	L
M	N	O	P

BAINBRIDGE E

PAGE 18-19

J. G. A. SIMON
25,305 AC

MAP MISSING - ASO



SCALE 1"=300'
JAN 1, 1995

TRAVEL-ROAD
1-800-345-7334

35

TR. ONE
TR. TWO

* IN ADEQUATE DESCRIPTION
RELATIVE REPRESENTATION

A	B	C	D
E	F	G	H
I	J	K	L
M	N	O	P

BAINBRIDGE - A

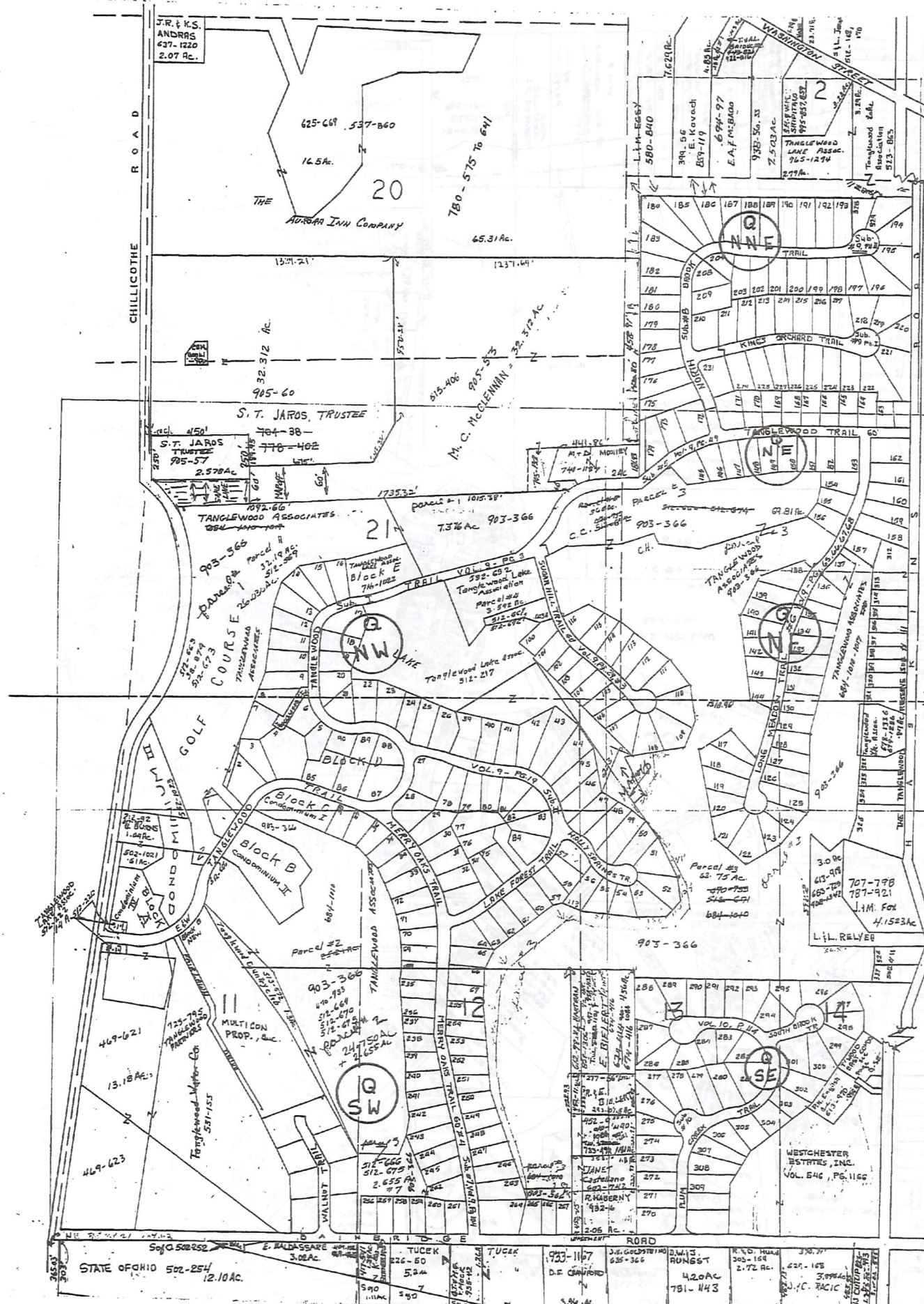
See Map "e"

SEE MAP "E"

SEE MAP "E"
For Sub 2-2-3

422

U.S.
422



#1 LOT 12 443-823 T. & R. Balduc

NOTICE

NEW MAP PAGES QNW, QNE, QSW, & QSE;
WILL GIVE MOST CURRENT TANGLEWOOD
INFORMATION

SCALE 1"=300'
JAN. 1, 1983

TANGLEWOOD #4

- 230- W. F. Muehleisen III
- 231- R. E. Dillmann, Jr.
- 237- R. B. Demott
- 238- D. E. Chasmer
- 239- C. H. Foster
- 240- S. M. Jones, Inc.
- 241- C. Mauter
- 242- Sunset Homes, Inc.
- 243- S. P. Schinoff
- 244- E. M. P. O'Neil, Jr.
- 245- J. B. Jones, Inc.
- 246- " "
- 247- G. R. Tenen
- 248- R. D. McIntire
- 249- C. F. Miller
- 250- Sunset Homes, Inc.
- 251- P. J. Sorenson
- 252- M. J. Kostelnik
- 253- T. J. Kern
- 254- G. L. Stankus
- 256- R. D. McGaugh

- 495-50
- 516-62
- 507-56
- 512-253
- 508-367
- 491-124
- 506-554
- 491-131
- 505-973
- 505-452
- 496-459
- 496-261
- 506-145
- 514-239
- 507-957
- 491-135
- 516-310
- 496-863
- 505-230
- 501-122
- 492-70

TANGLEWOOD #5

- 145- R. B. Munday, Jr.
- 146- J. B. Rolfe
- 147- D. J. Cline
- 148- W. B. Bonner
- 149- P. Passacqua
- 150- R. E. Dittman
- 168- M. A. O'Neill
- 169- R. B. Moss
- 170- J. B. Peace
- 171- " "
- 172- W. R. Munday, Jr.
- 173- R. J. Banks
- 174- G. P. Lease
- 175- " "
- 176- Jay Homes, Inc.

- 501-424
- 521-238
- 495-249
- 508-42
- 508-58
- 505-406
- 516-125
- 515-270
- 512-53
- 512-160
- 512-304
- 518-266
- 502-781
- 562-497

TANGLEWOOD #1

- 1- W. R. Prandergast
- 2- R. M. Athens II
- 3- E. M. Kester
- 4- S. Hart
- 5- R. Novak & D. M. H. K.
- 6- A. Jones
- 7- R. M. Cummings
- 8- " "
- 9- R. D. Hind
- 10- L. B. Lachner
- 11- D. D. Peterson
- 12- J. D. Chalk
- 13- E. G. Johnson
- 14- H. T. Byrd
- 15- R. R. Lambert
- 16- C. C. Ginn
- 17- K. T. Lynn
- 18- J. Fancher
- 19- D. J. Wagner
- 20- H. L. Lampert
- 21- R. J. Silbey
- 22- J. J. Hines, Jr.
- 23- J. J. Hines, Jr.
- 24- R. E. Kowalski
- 25- C. W. Kelly
- 26- C. M. Maxwell
- 27- J. H. Sycamore
- 28- J. A. Lonetti
- 29- W. F. Jones
- 30- H. S. Anderson
- 31- R. W. Martin
- 32- C. B. Stover
- 33- W. G. Goggett
- 34- A. W. Calk
- 35- T. M. Fleming
- 36- E. D. Schmitt
- 37- W. H. & M. C. Fryer
- 38- R. S. Kumber

- 58- D. E. Colla
- 59- R. S. Munnant
- 60- W. Victoria
- 61- M. Ritchie
- 62- J. J. Chalk
- 63- W. C. Robinson
- 64- L. B. Anderson
- 65- C. W. Johnson
- 66- M. C. Chasmer
- 67- R. B. Kelly
- 68- L. J. Dornan
- 69- E. B. Dornan
- 70- J. Givens
- 71- M. McGinnis
- 72- C. M. H. L. S. T. R.
- 73- W. M. L. L. L.
- 74- M. Bickel
- 75- J. M. Macklin
- 76- E. J. B. B. B.
- 77- C. H. Evans
- 78- J. B. Ewaly
- 79- " "
- 80- A. H. Tomic
- 81- J. Schill
- 82- R. L. Janson
- 83- D. M. Guillan
- 84- J. J. B. B. B.

* Inadequate description

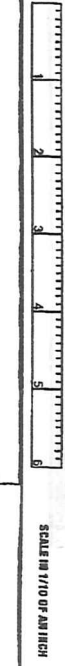
JAN. 1, 1983

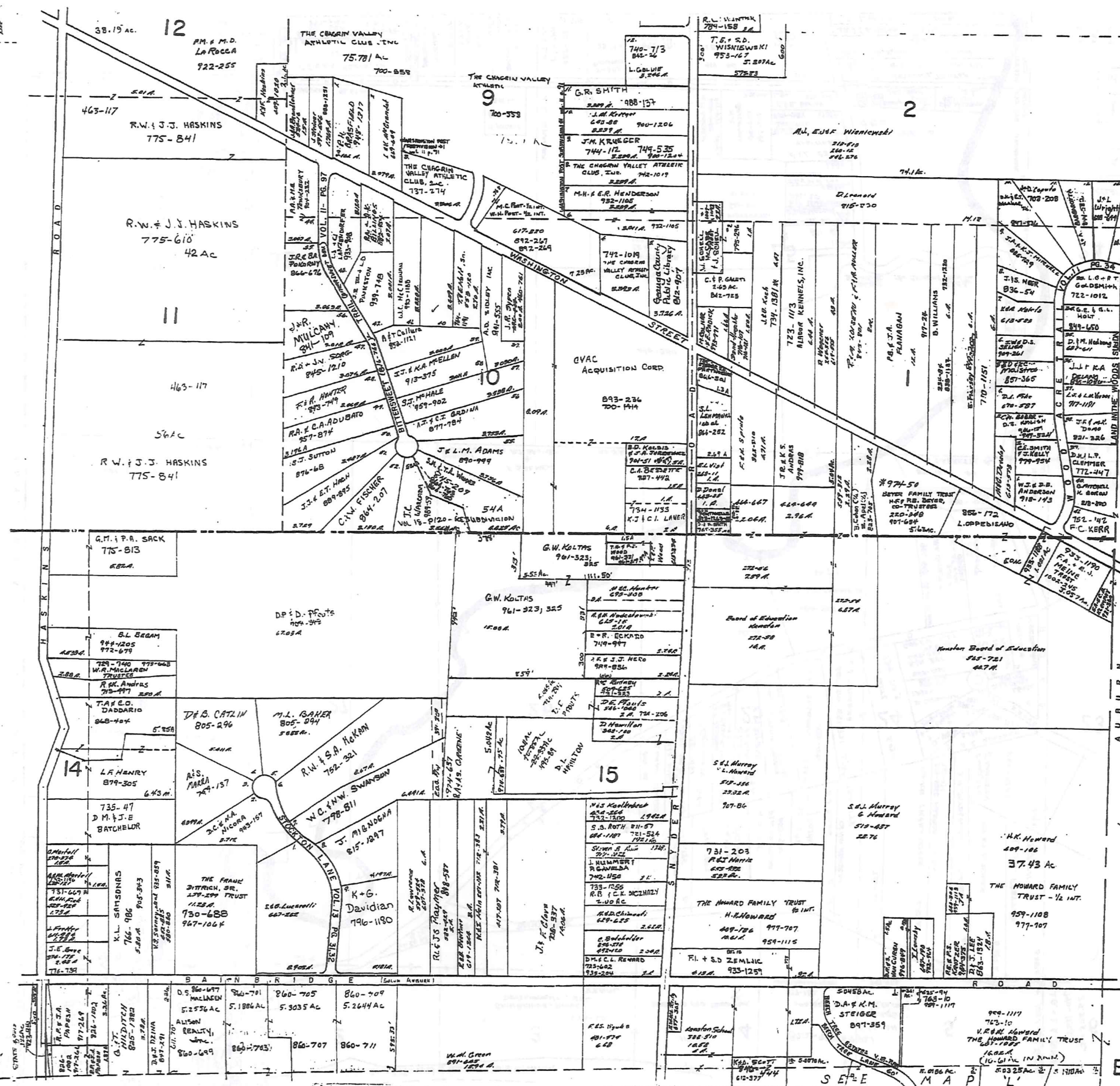
RELATIVE REPRESENTATION

A	B	C	D
E	F	G	H
I	J	K	L
M	N	O	P

BAINBRIDGE-G

1-800-345-7333





N
SCALE 1"=300'
JAN 1, 1995.

TRACT ONE
TRACT TWO

TOWN-RECORD 1-800-345-7334 SCALE IN YDS OR FEET

37

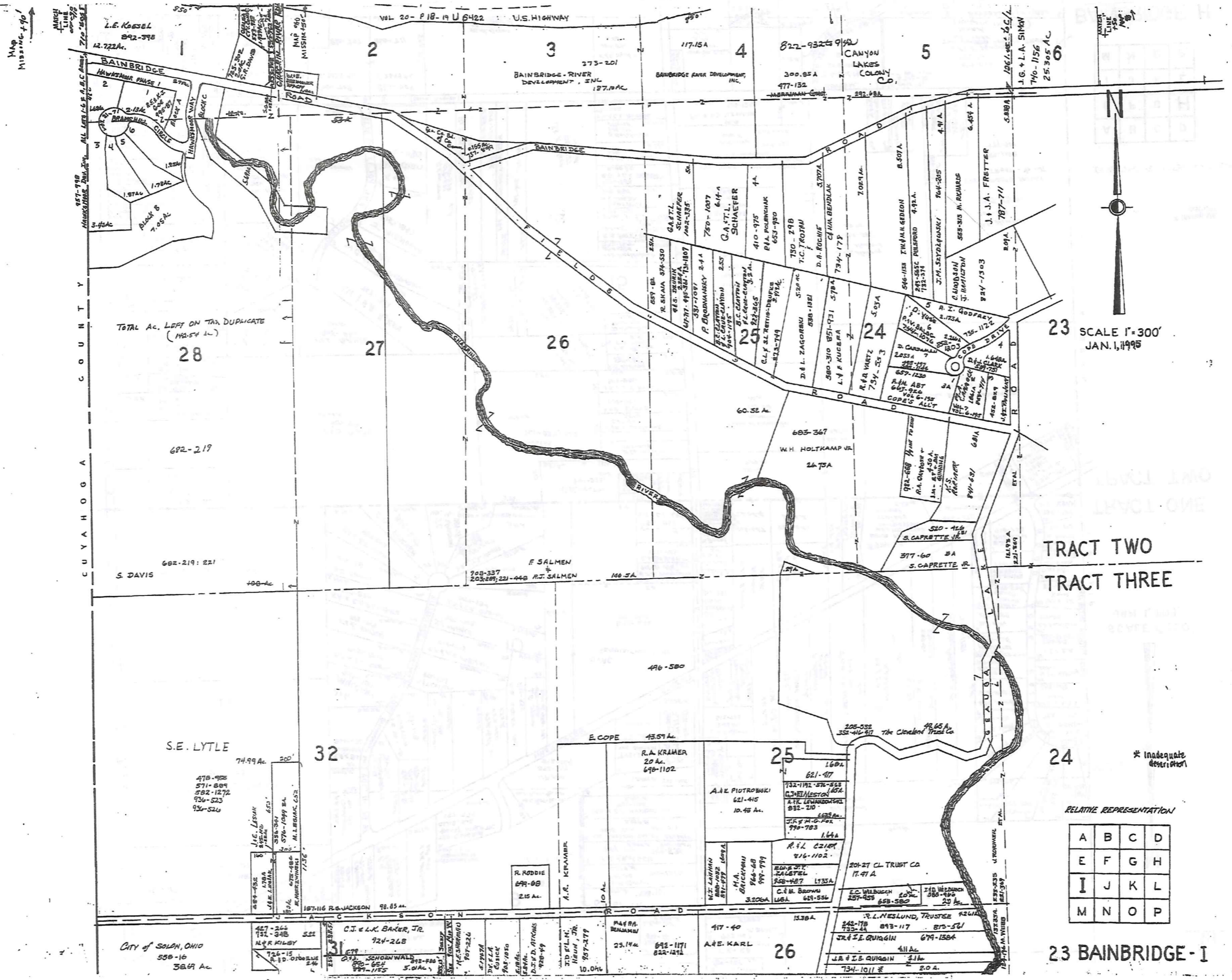
A	B	C	D
E	F	G	H
I	J	K	L
M	N	O	P

BAINBRIDGE H

* Inadequate description

RELATIVE POSITION

SEE MAP 'L'



TOTAL AC. LEFT ON TAX DUPLICATE (MAY 54 L.)

SCALE 1"=300'
JAN. 1, 1995

TRACT TWO
TRACT THREE

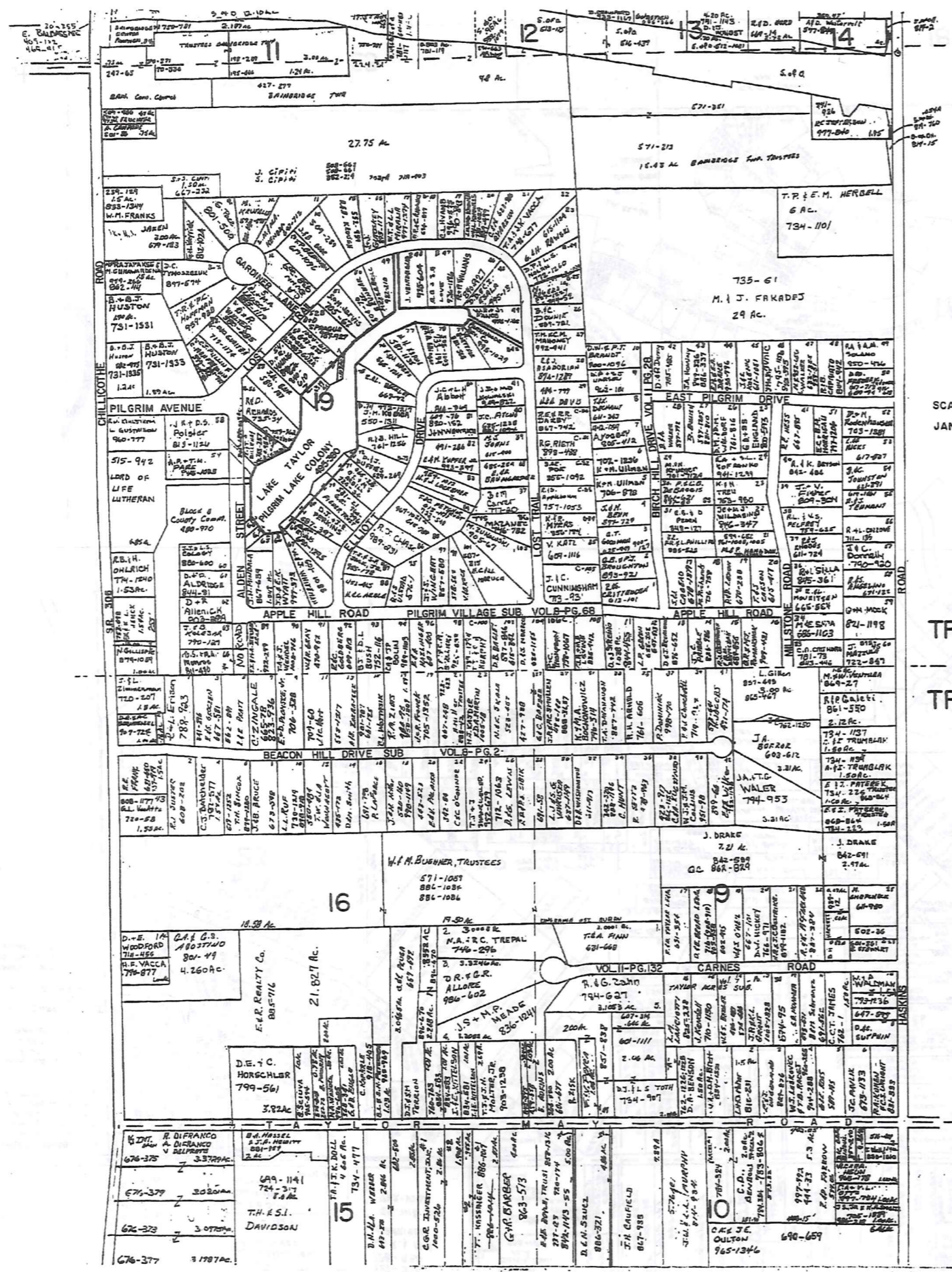
RELATIVE REPRESENTATION

A	B	C	D
E	F	G	H
I	J	K	L
M	N	O	P

23 BAINBRIDGE - I

TRIM-NED
 1-800-348-7334
 SCALE IN 1/100 OF AN INCH

38



SCALE 1"=300'
JAN 1, 1945

TRACT TWO
TRACT THREE

TRACT TWO
 1-800-346-7334
 SCALE 1"=300'
 JAN 1, 1945

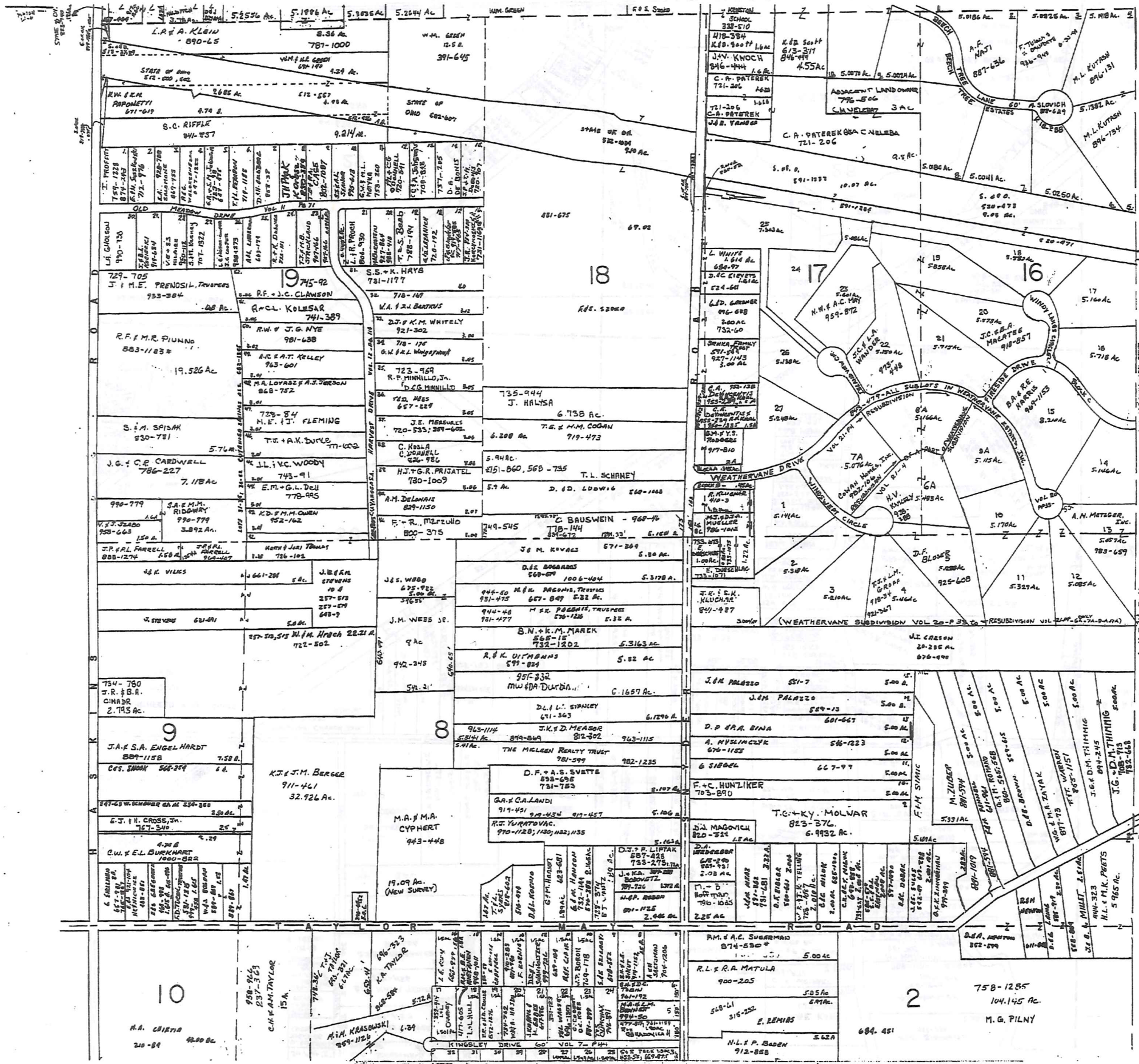
40

* Inadequate description.

RELATIVE REPRESENTATION

A	B	C	D
E	F	G	H
I	J	K	L
M	N	O	P

BAINBRIDGE-K



SCALE 1" = 300'
 JAN. 1, 1995

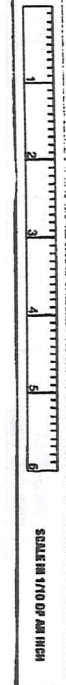
TRACT TWO
 TRACT THREE

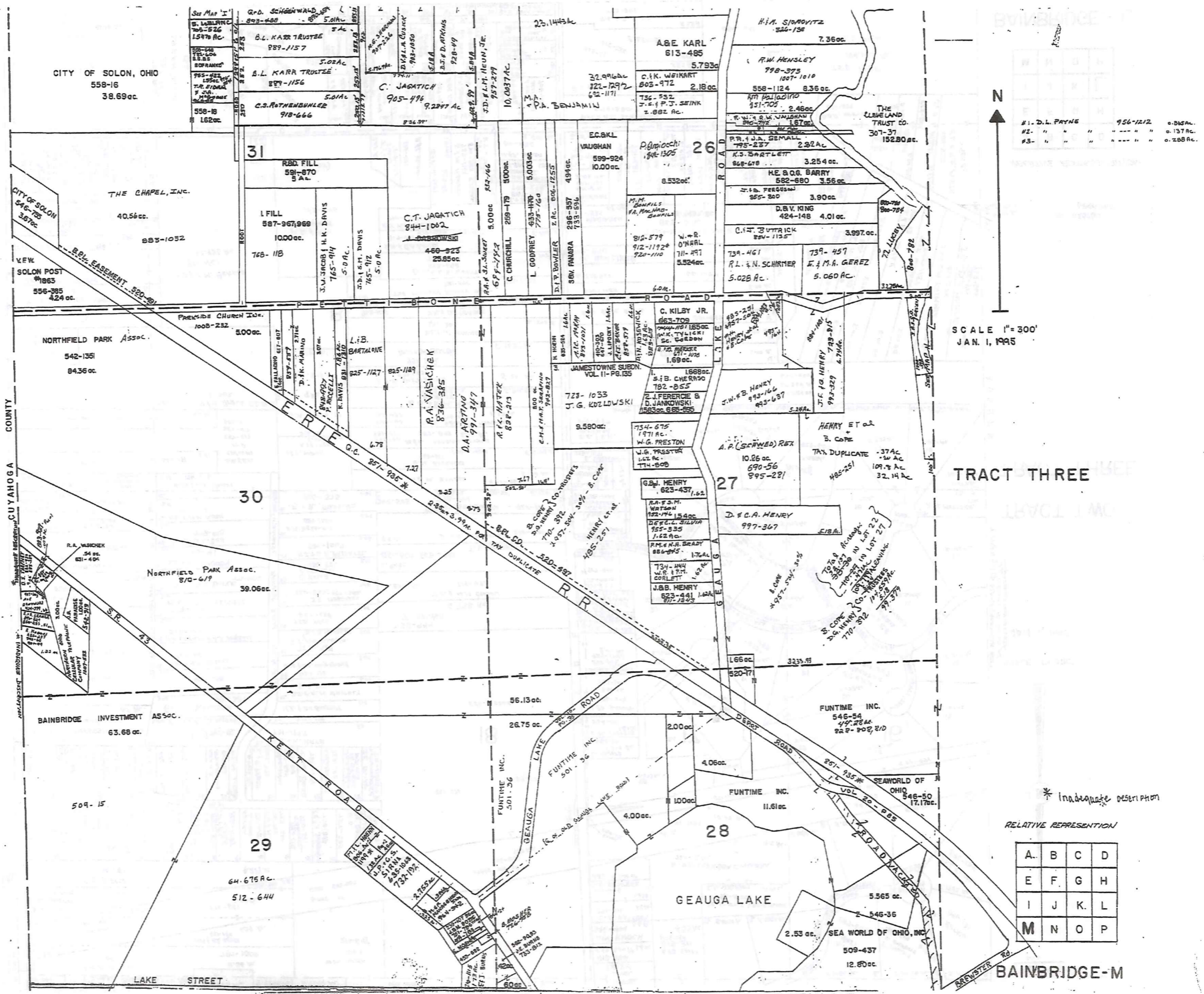
RELATIVE REPRESENTATION

A	B	C	D
E	F	G	H
I	J	K	L
M	N	O	P

BAINBRIDGE - L

TRAC-REMI
 1-800-345-7334





SCALE 1" = 300'
JAN. 1, 1995

TRACT THREE

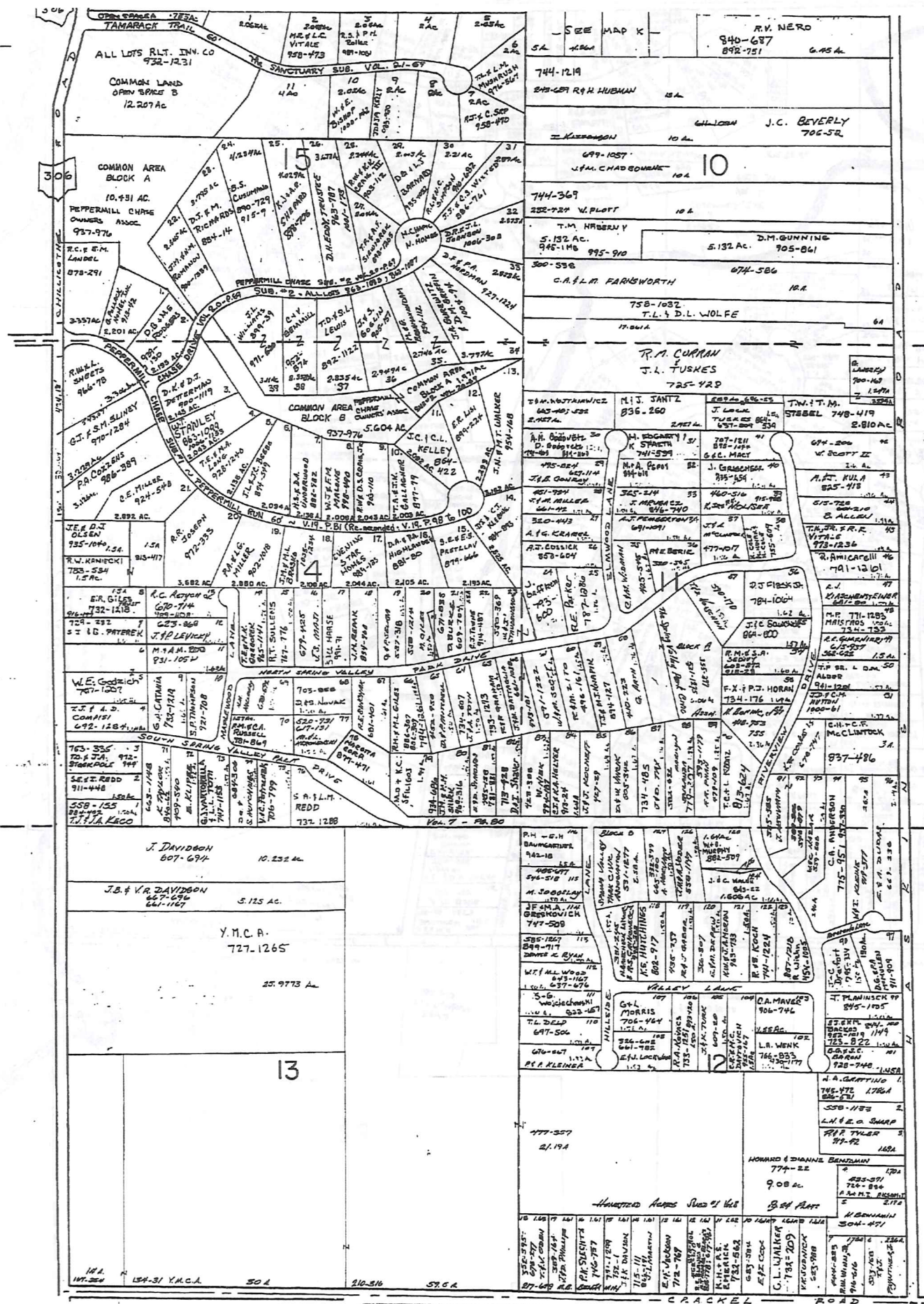
TRM-NE01
 1-800-345-7334
 SCALE IN 1/10 OF AN INCH

42

* Inadequate Description

RELATIVE REPRESENTATION

A	B	C	D
E	F	G	H
I	J	K	L
M	N	O	P



SCALE 1" = 300'

TRACT THREE

TRM-RE01
 1-900-345-7334
 SCALE IN 1/16 OF AN INCH

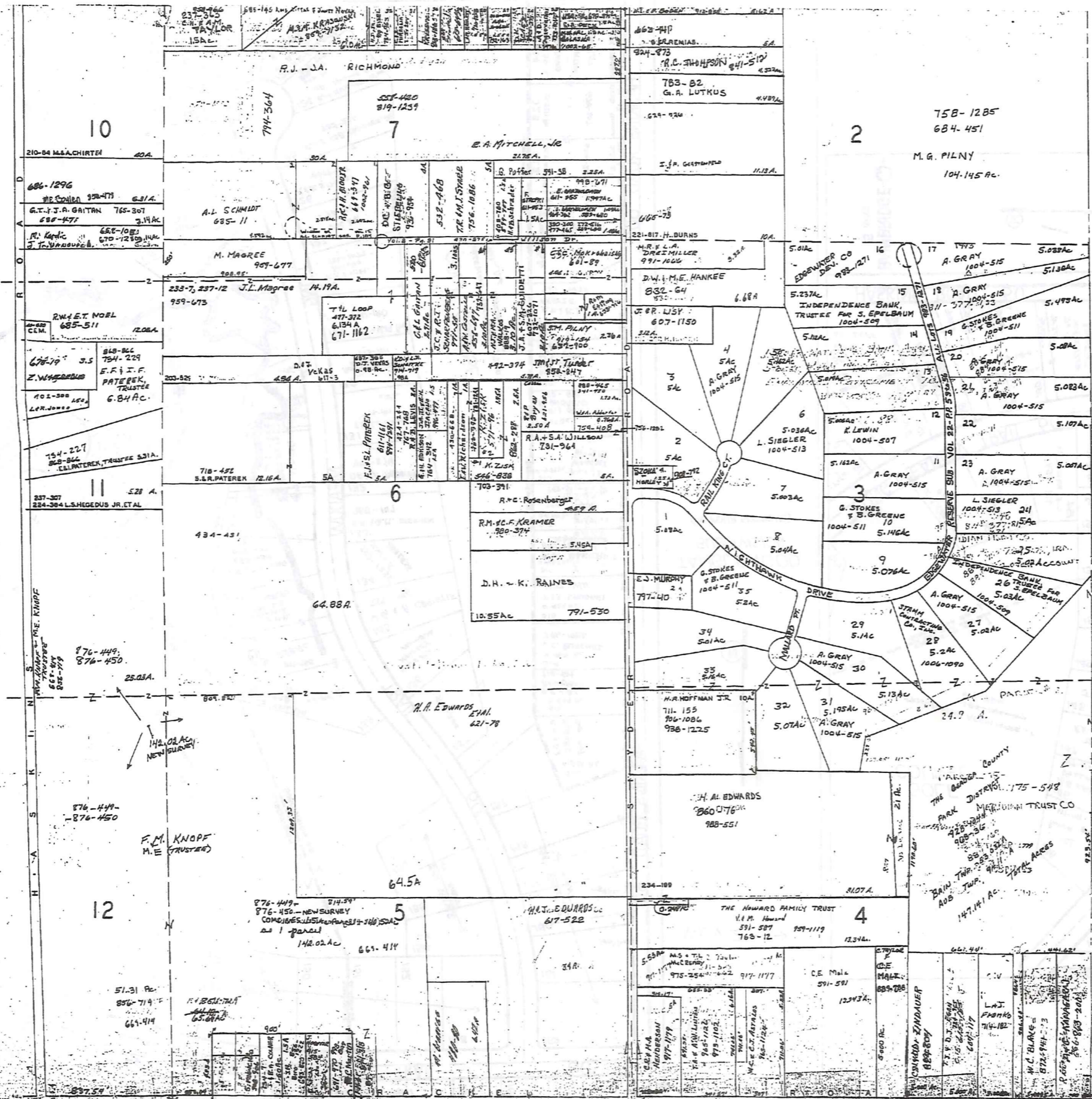
* Inadequate description

RELATIVE REPRESENTATION

JANUARY 1, 1995

A	B	C	D
E	F	G	H
I	J	K	L
M	N	O	P

BAINBRIDGE-O



SCALE 1"=300'

JAN. 1, 1995

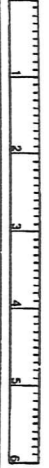
RELATIVE REPRESENTATION

1/2 AC (TOTAL)

TRACT THREE

AUBURN TOWNSHIP

TOWN-REDI
1-800-345-7334



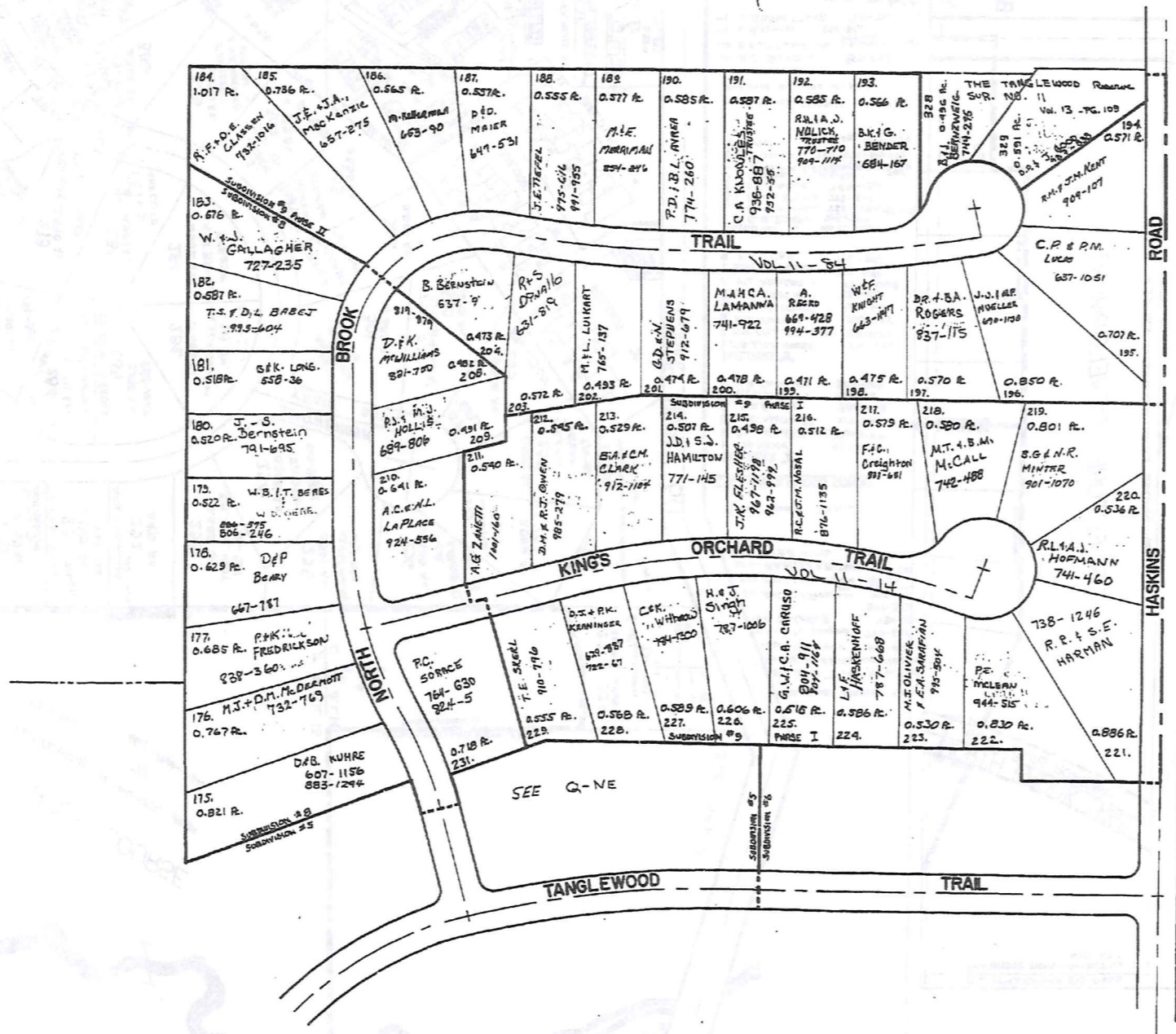
SCALE IN 1/8" OR AN INCH

45

* Inadequate description

A	B	C	D
E	F	G	H
I	J	K	L
M	N	O	P

DAWNBIDGE P



TTM-REDU
 1-800-348-7334
 SCALE IN FEET OF AN INCH

48



SCALE 1"=100'

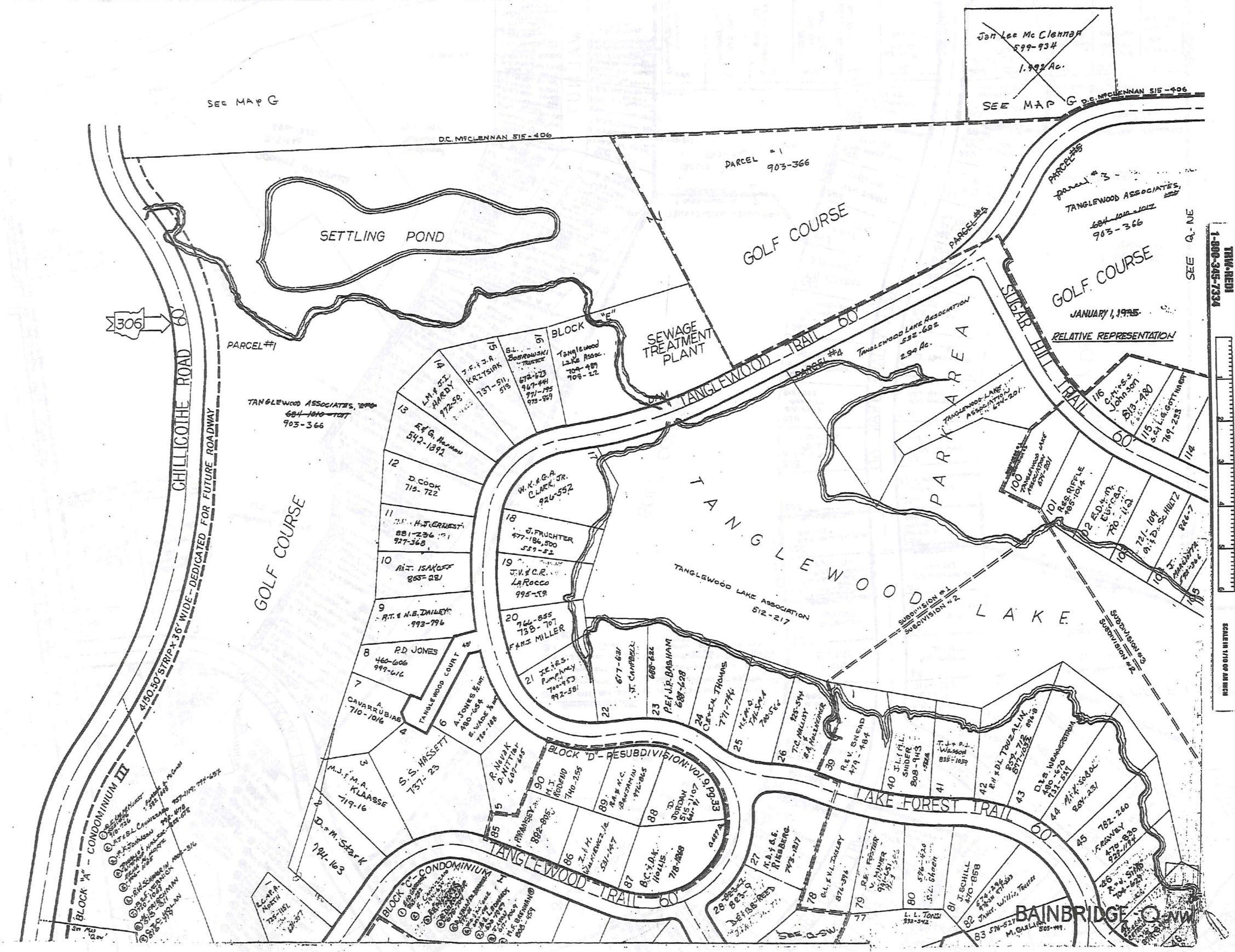
RELATIVE REPRESENTATION

January 6, 1995

* Inadequate description

Q - NNE

TANGLEWOOD SUBDIVISION (IN FOUR SECTIONS)



SEE MAP G

DC. MCLENNAN 515-406


PARCEL #1 903-366

Jan Lee Mc Clannan 599-934 1.992 Ac. SEE MAP G D.C. MCLENNAN 515-406

PARCEL #3 TANGLEWOOD ASSOCIATES, INC. 684-1010-1012 903-366

JANUARY 1, 1995 RELATIVE REPRESENTATION

1-800-349-7334 TRIM-REMI



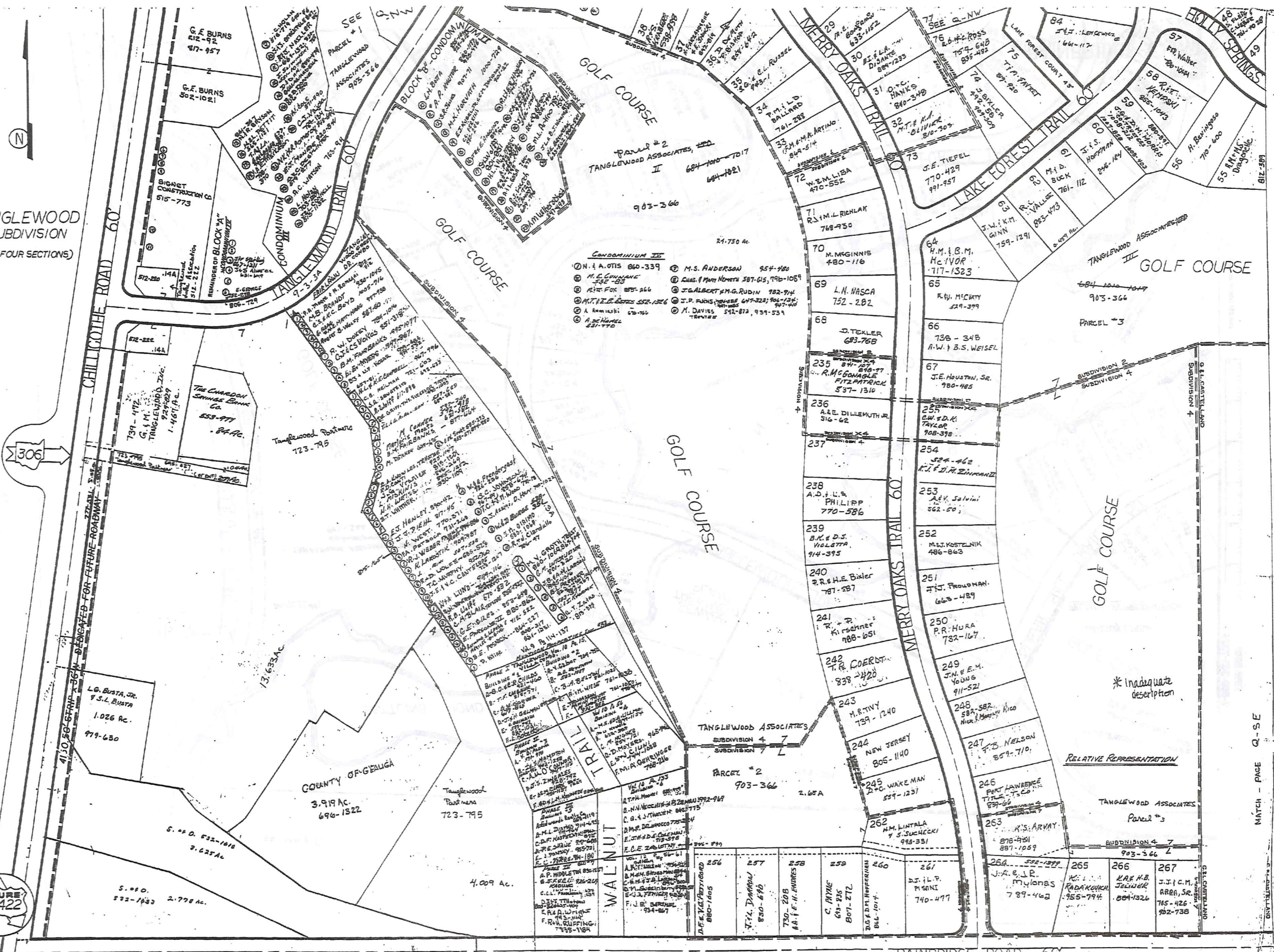
Block A - Condominium III
Block B - Condominium II
Block C - Condominium I
Block D - Resubdivision Vol. 9, Pgs. 28-33
Block E - Condominium IV
Block F - Condominium V
Block G - Condominium VI
Block H - Condominium VII
Block I - Condominium VIII
Block J - Condominium IX
Block K - Condominium X
Block L - Condominium XI
Block M - Condominium XII
Block N - Condominium XIII
Block O - Condominium XIV
Block P - Condominium XV
Block Q - Condominium XVI
Block R - Condominium XVII
Block S - Condominium XVIII
Block T - Condominium XIX
Block U - Condominium XX
Block V - Condominium XXI
Block W - Condominium XXII
Block X - Condominium XXIII
Block Y - Condominium XXIV
Block Z - Condominium XXV

BAINBRIDGE Q.W.

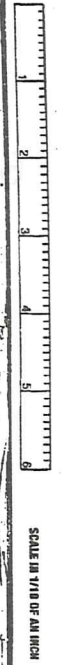
TANGLEWOOD SUBDIVISION (IN FOUR SECTIONS)

306

FUTURE 422



TANGLEWOOD 1-800-345-7334



SCALE IN 1/16" OF AN INCH

50

MATCH - PAGE Q-S-E

BAINBRIDGE ROAD 60

BAINBRIDGE-Q-SW

JAN. 1, 1992

- CONDOMINIUM III**
- 1 N. & A. OTIS 860-339
 - 2 M. E. CONLANE 532-83
 - 3 A.H. FOR 855-266
 - 4 M.T. & L. E. ELLIS 552-1266
 - 5 A. KAMINSKI 678-752
 - 6 A. DEHAMEL 231-770
 - 7 M.S. ANDERSON 954-180
 - 8 LUIS F. PARRA HONDA 587-615, 790-1059
 - 9 J. ALBERT M.G. RUDIN 782-974
 - 10 J.P. PUGH 647-321, 906-1310
 - 11 M. DAVIS 512-872, 934-534

* Inadequate description

RELATIVE REPRESENTATION

TANGLEWOOD ASSOCIATES Parcel #3

SUBDIVISION 4 Z

903-366

264 552-1377

265 789-463

266 884-1326

267 785-426, 902-738

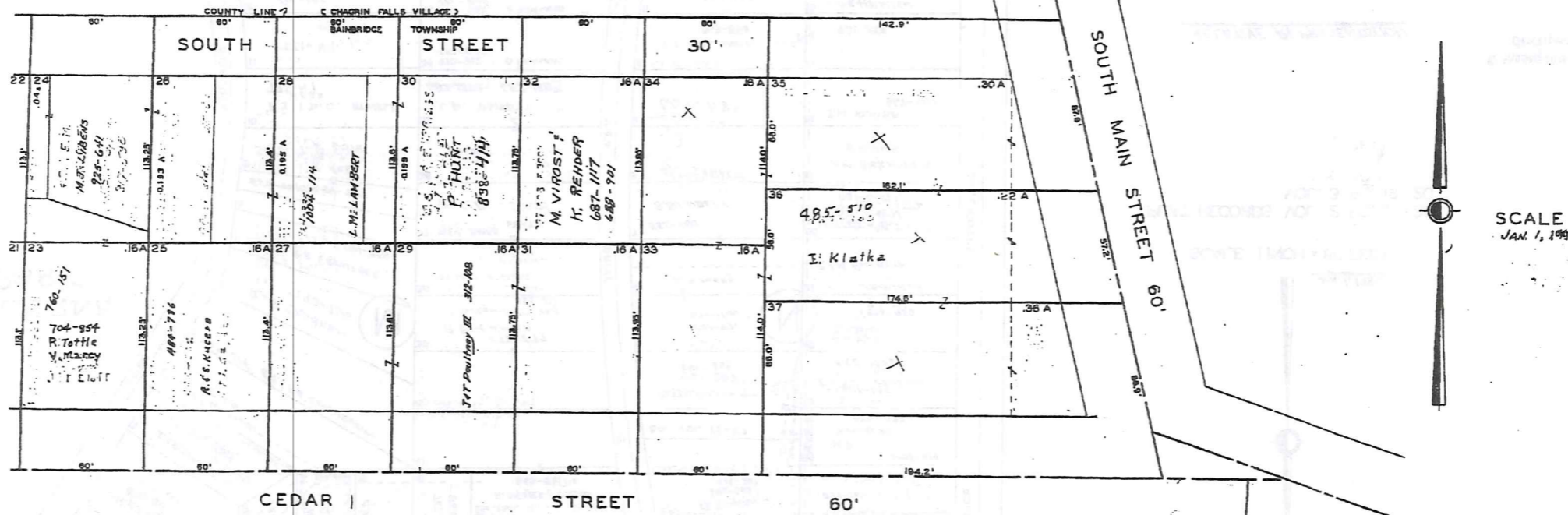
256	257	258	259	260	261
D.F. & K. (RETIRED) 880-1005	T.H. DARRALL 830-440	T.B. 208 M.F.H. FINNICK 730-208	C. FRYNE 630-236 807-272	D.G. & D.H. (RETIRED) 866-1014	D.J. & L.P. PISANI 740-477

BAINBRIDGE TOWNSHIP

WALKER SUBDIVISION

O.L. 48 TRACT I

PLAT RECORDS VOL. 2 PG. 25, 26

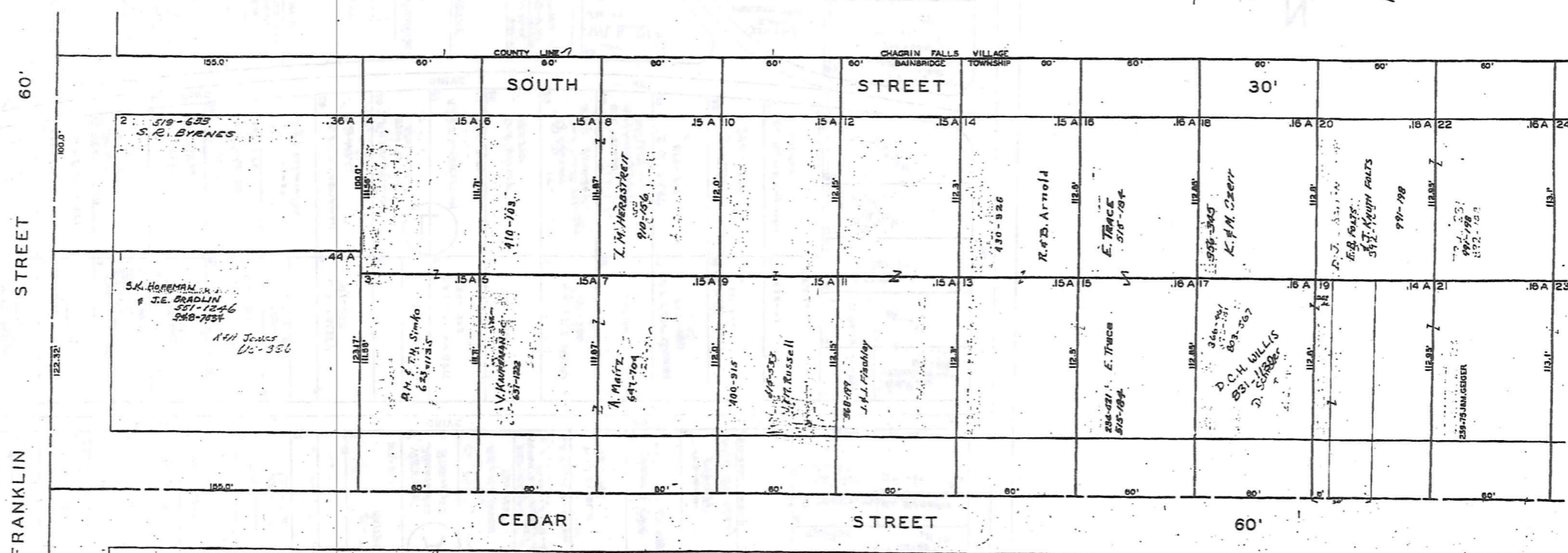


SCALE 1"=30'
JAN 1, 1998

TWM-HEBI
1-800-345-7334



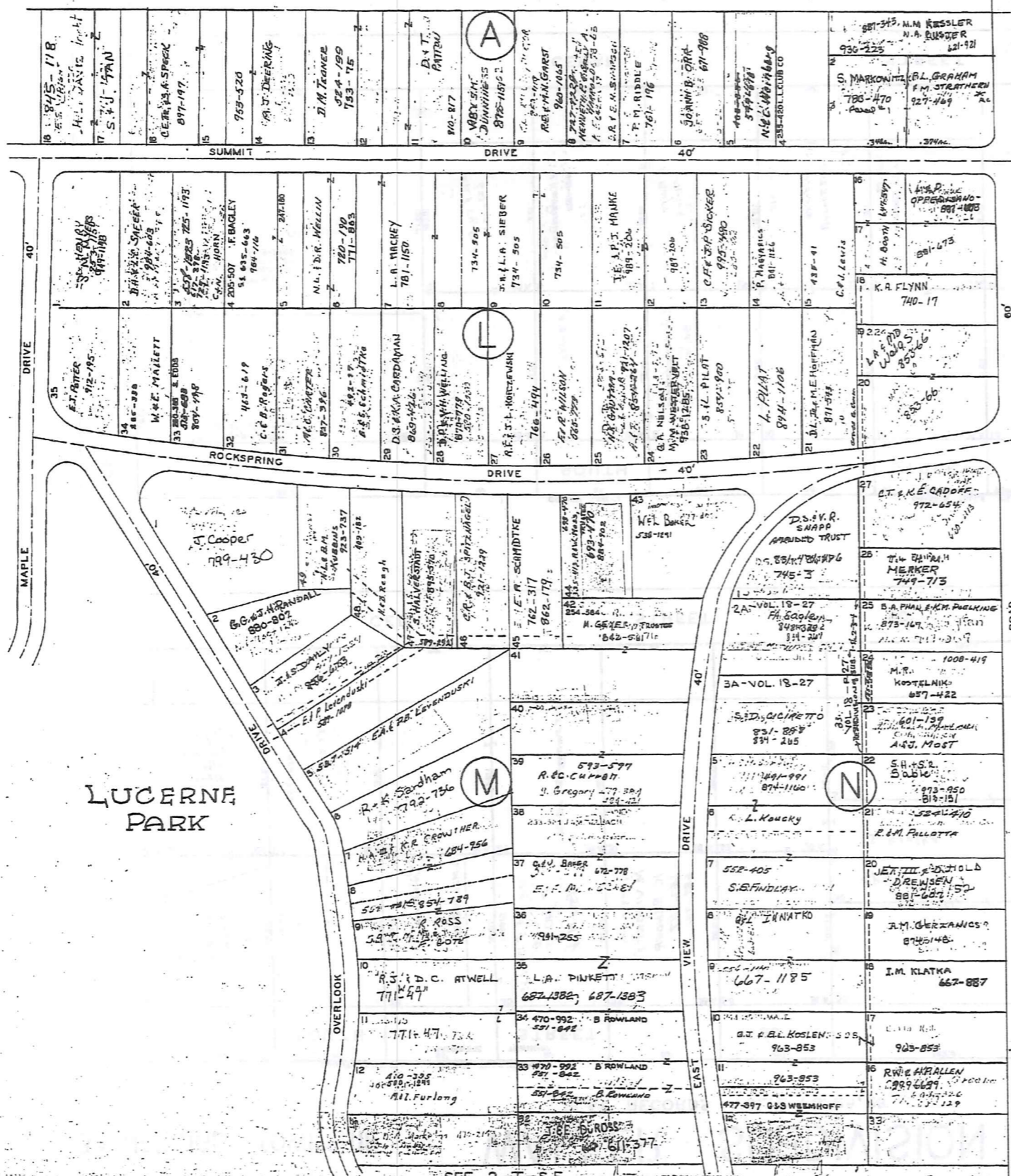
51



RELATIVE REPRESENTATION

* Inadequate description

2-5



SEE 2-T-N.W.

SEE 2-T-S.E.

TRW-REDI
1-800-345-7334



52



JAN. 1, 1995
 SCALE 1 INCH = 80 FEET
 PLAT RECORDS VOL. 2 PG. 21-24
 VOL. 3 PG. 19, 20

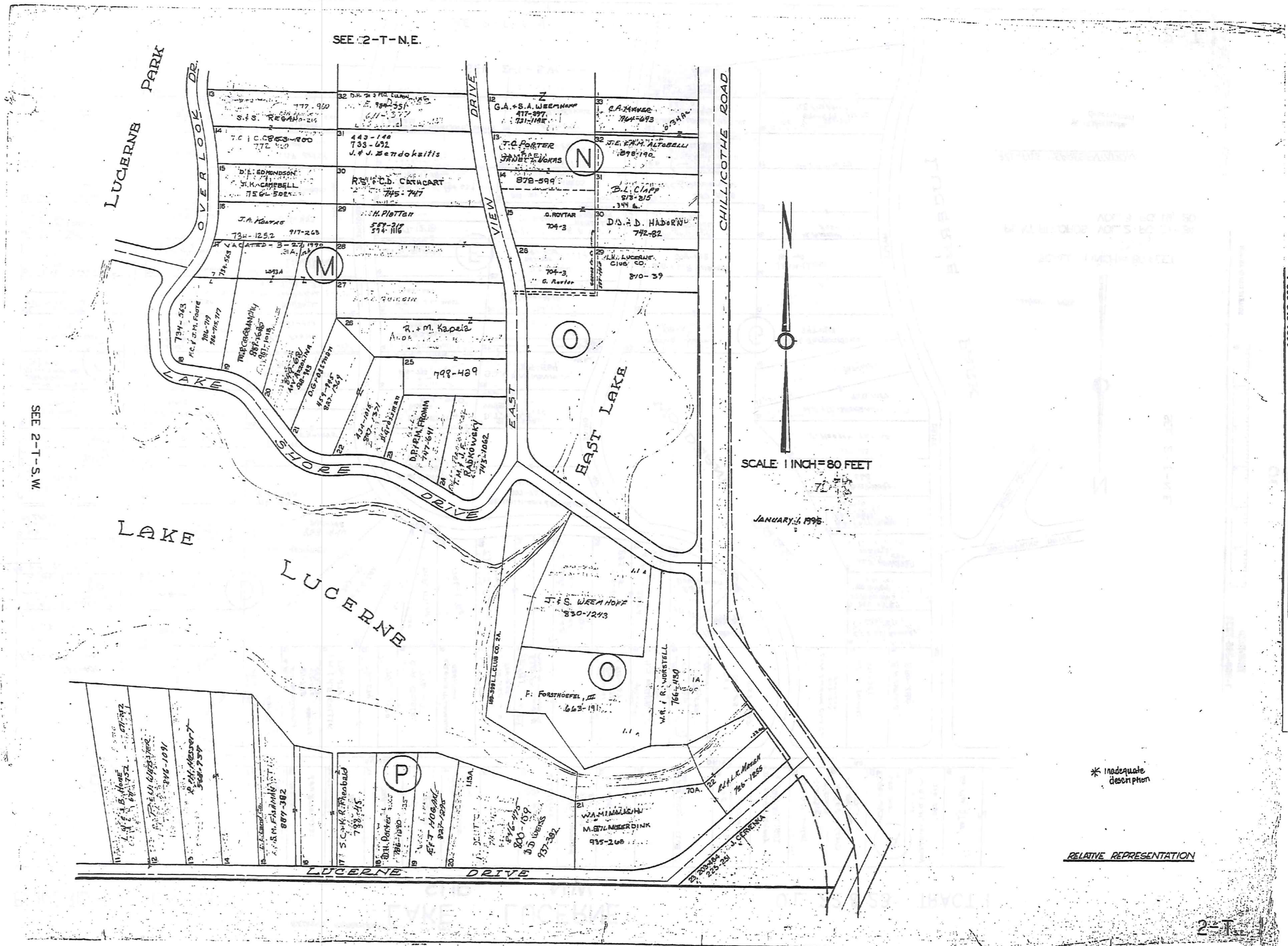
RELATIVE REPRESENTATION

* Inadequate description

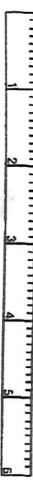
2-T

SEE 2-T-N.E.

SEE 2-T-S.W.



1-800-345-7334

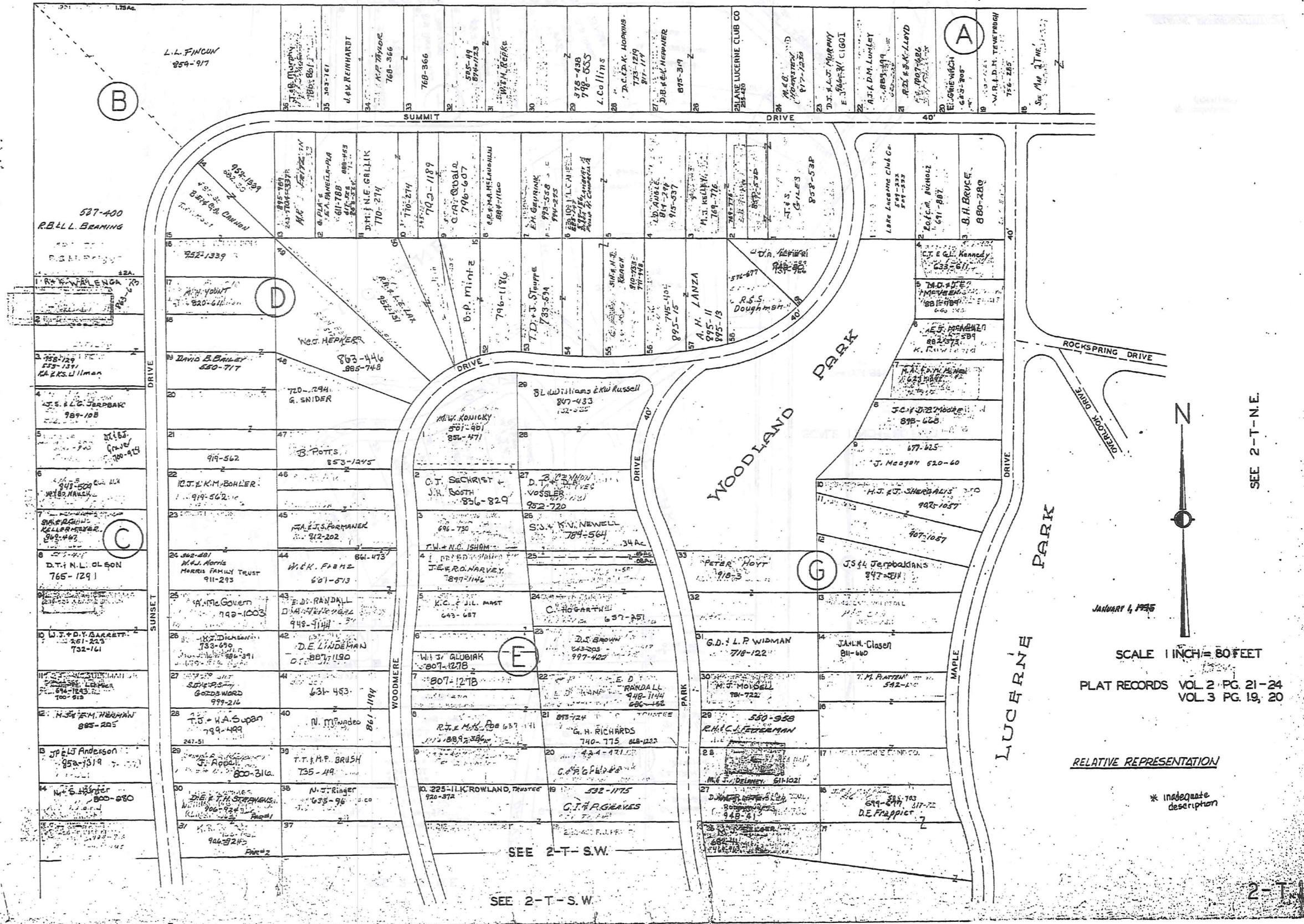


SCALE IN 1/16 OF AN INCH

RELATIVE REPRESENTATION

* Inadequate description

2-T



TRIM 821
1-800-348-7334



SEE 2-T-N.E.

JANUARY 4, 1935

SCALE 1 INCH = 80 FEET

PLAT RECORDS VOL 2 PG. 21-24
VOL 3 PG. 19, 20

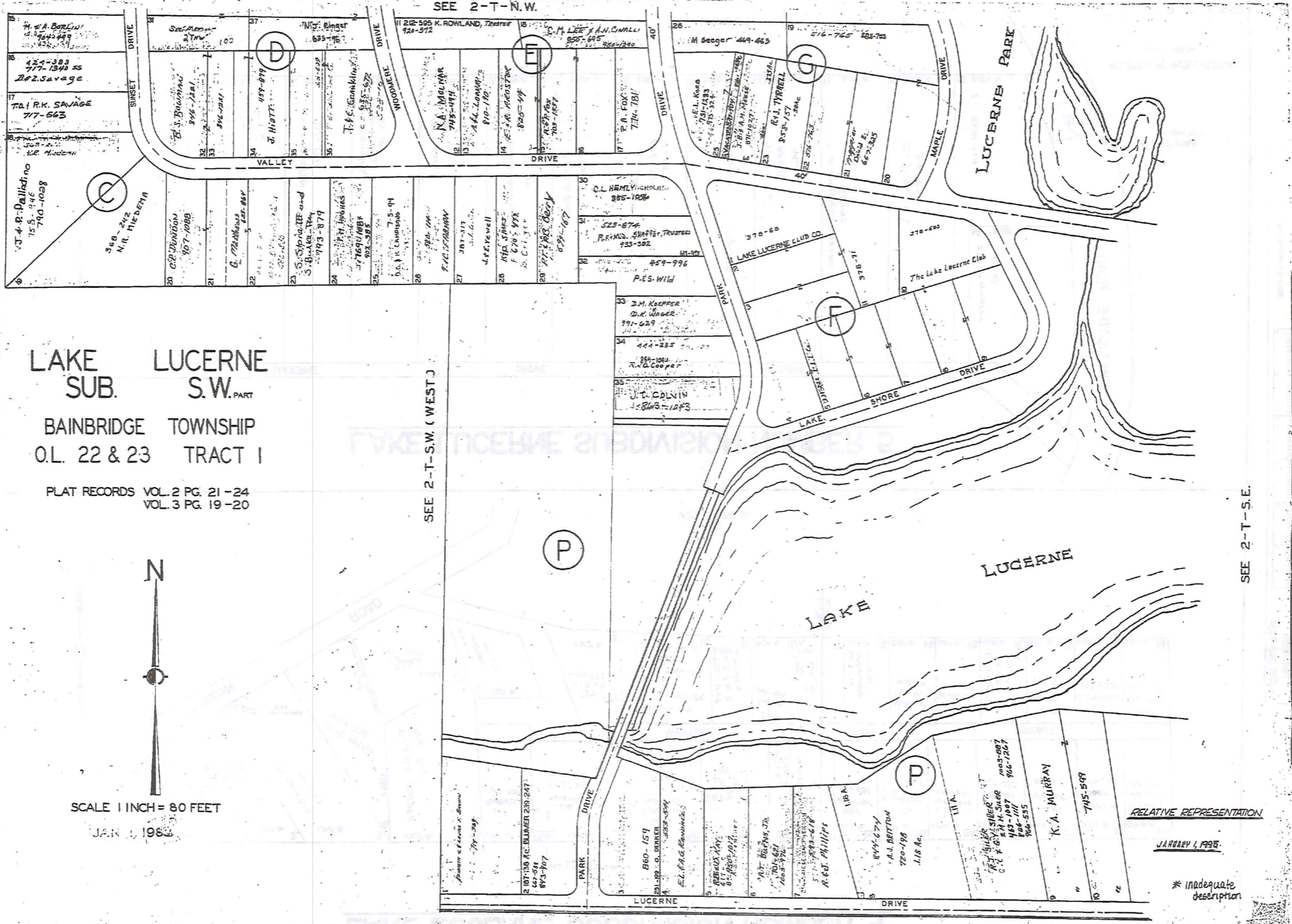
RELATIVE REPRESENTATION

* inadequate description

SEE 2-T-S.W.

SEE 2-T-S.W.

2-T



LAKE LUCERNE
SUB. S.W. PART
BAINBRIDGE TOWNSHIP
O.L. 22 & 23 TRACT I

PLAT RECORDS VOL. 2 PG. 21-24
VOL. 3 PG. 19-20



SCALE 1 INCH = 80 FEET

JAN 1 1985

SEE 2-T-S.W. (WEST)

SEE 2-T-N.W.

SEE 2-T-S.E.

TRM-REDI
1-800-348-7334



SCALE IN 1/10 OF AN INCH

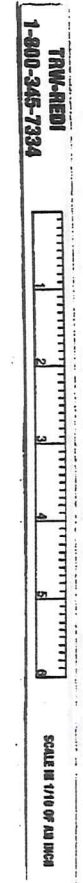
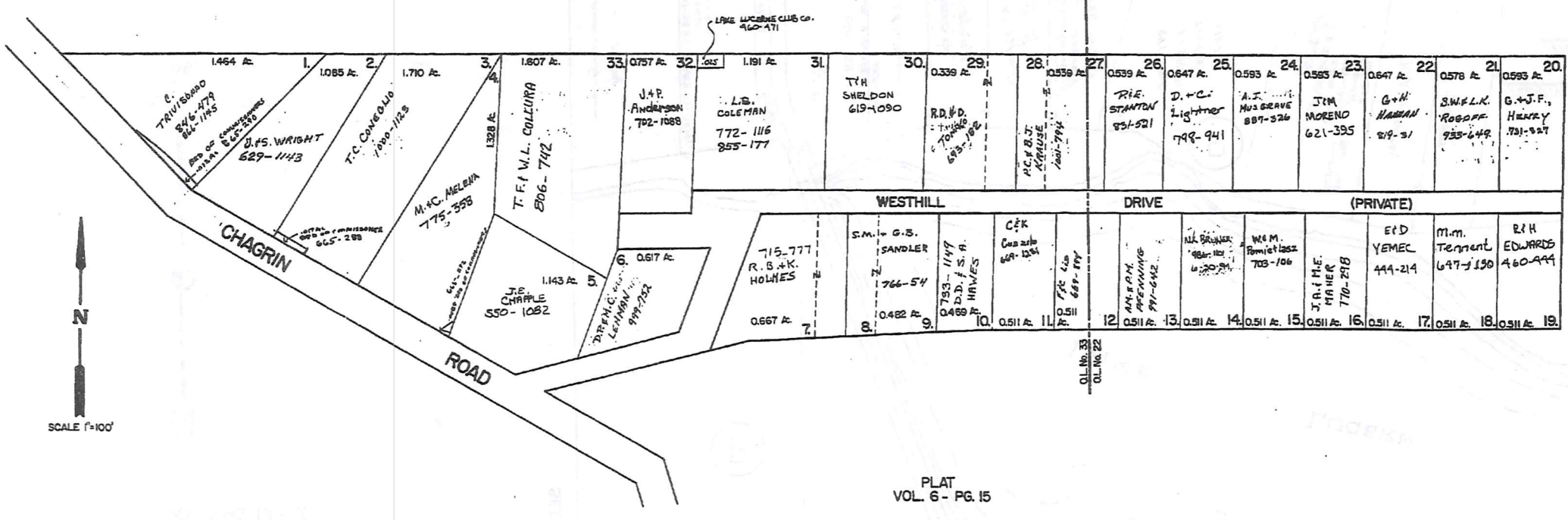
RELATIVE REPRESENTATION

JANUARY 1, 1985

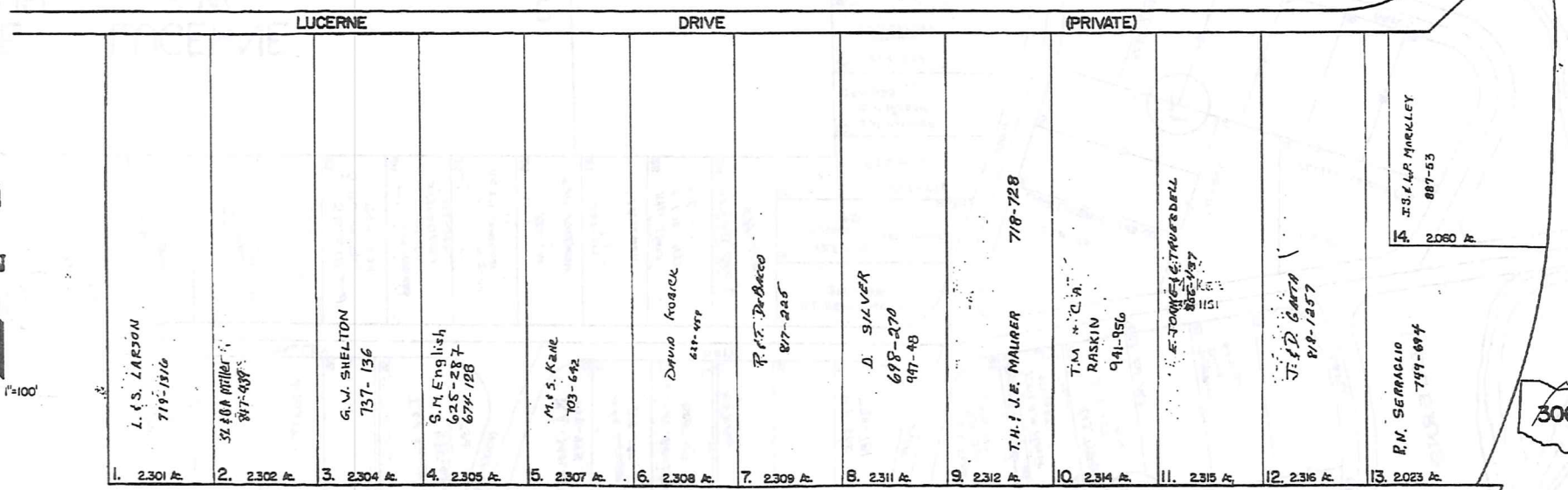
* inadequate description

S.W. 2-T

LAKE LUCERNE SUBDIVISION NUMBER 4

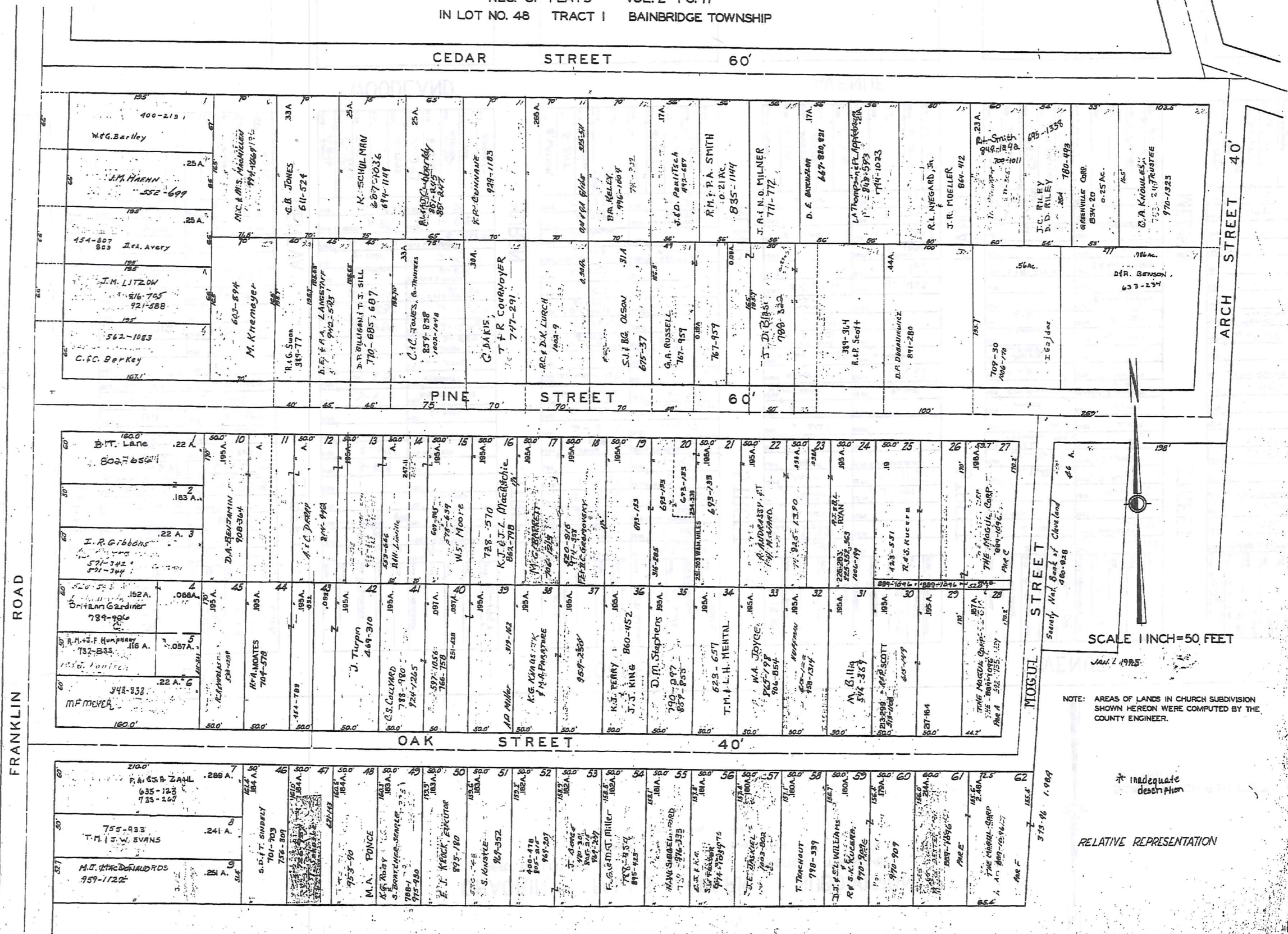


LAKE LUCERNE SUBDIVISION NUMBER 5



CHURCH SUBDIVISION AND LANDS NORTHERLY THEREOF

REC. OF PLATS VOL. 2 PG. 17
IN LOT NO. 48 TRACT I BAINBRIDGE TOWNSHIP



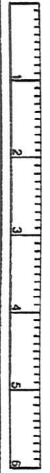
SCALE 1 INCH=50 FEET
JAN. 1, 1925

NOTE: AREAS OF LANDS IN CHURCH SUBDIVISION SHOWN HEREON WERE COMPUTED BY THE COUNTY ENGINEER.

* Inadequate description

RELATIVE REPRESENTATION

TRIM-REID
1-800-345-7334



57

CHAGRIN FALLS PARK SUBDIVISION

PART OF LOT NO. 47 TRACT 1 BAINBRIDGE TOWNSHIP

N.E. PART LOTS 1046 TO 1266

REC. OF PLATS VOL. 1 PAGE 60



SCALE 1 INCH = 50 FEET
Jan. 1, 1995

SEE 2-V-N.W.

FINDLAY STREET

STREET

1076	B. ROSS	1077	S. Johnson
1075	3-948	1078	5-1716
1074	E. & M. THOMPSON	1079	6-1932
1073	2-792	1080	R. & W. JACKSON
1072	E. BOERIC	1081	B. Duncan
1071	1-267	1082	3-973
1070	Bonette Jackson	1083	WILLIAMS
1069	R. & J. STONE	1084	6-2057
1068	1-411	1085	6-2056
1067	L. Hitchcock	1086	6-2057
1066	L. Hitchcock	1087	J. RECORD
1065	2-1101	1088	2-1101
1064	5-1712	1089	J. RECORD
1063	5-1712	1090	J. RECORD
1062	5-1712	1091	J. RECORD
1061	L. Hitchcock	1092	6-2117
1060	T. C. AMBER	1093	5-1627
1059	6-2045	1094	6-2045
1058	6-2045	1095	J. THOMSON
1057	6-2045	1096	L. HICKABEE
1056	5-1820	1097	6-2112
1055	6-2112	1098	6-2112
1054	6-2112	1099	6-2112
1053	6-2112	1100	6-2112
1052	6-2112	1101	6-2112
1051	6-2112	1102	6-2112
1050	6-2112	1103	6-2112
1049	6-2112	1104	6-2112
1048	6-2112	1105	6-2112
1047	6-2112	1106	6-2112
1046	6-2112	1107	6-2112

EAST

GENEVA STREET

STREET

1139	4-1443	1140	O. Sanders
1138	4-1443	1141	6-1958
1137	4-1443	1142	M. G. FRENCH
1136	L. & E. SANDERS	1143	4-1443
1135	3-898	1144	M. G. FRENCH
1134	3-898	1145	6-2023
1133	3-898	1146	6-2023
1132	3-897	1147	6-2023
1131	3-897	1148	6-2023
1130	3-897	1149	6-2023
1129	3-897	1150	6-2023
1128	3-897	1151	6-2023
1127	3-897	1152	6-2023
1126	3-897	1153	6-2023
1125	3-897	1154	6-2023
1124	3-897	1155	6-2023
1123	3-897	1156	6-2023
1122	3-897	1157	6-2023
1121	3-897	1158	6-2023
1120	3-897	1159	6-2023
1119	3-897	1160	6-2023
1118	3-897	1161	6-2023
1117	3-897	1162	6-2023
1116	3-897	1163	6-2023
1115	3-897	1164	6-2023
1114	3-897	1165	6-2023
1113	3-897	1166	6-2023
1112	3-897	1167	6-2023
1111	3-897	1168	6-2023
1110	3-897	1169	6-2023
1109	3-897	1170	6-2023
1108	3-897	1171	6-2023
1107	3-897	1172	6-2023
1106	3-897	1173	6-2023
1105	3-897	1174	6-2023
1104	3-897	1175	6-2023
1103	3-897	1176	6-2023
1102	3-897	1177	6-2023
1101	3-897	1178	6-2023
1100	3-897	1179	6-2023
1099	3-897	1180	6-2023
1098	3-897	1181	6-2023
1097	3-897	1182	6-2023
1096	3-897	1183	6-2023
1095	3-897	1184	6-2023
1094	3-897	1185	6-2023
1093	3-897	1186	6-2023
1092	3-897	1187	6-2023
1091	3-897	1188	6-2023
1090	3-897	1189	6-2023
1089	3-897	1190	6-2023
1088	3-897	1191	6-2023
1087	3-897	1192	6-2023
1086	3-897	1193	6-2023
1085	3-897	1194	6-2023
1084	3-897	1195	6-2023
1083	3-897	1196	6-2023
1082	3-897	1197	6-2023
1081	3-897	1198	6-2023
1080	3-897	1199	6-2023
1079	3-897	1200	6-2023
1078	3-897	1201	6-2023
1077	3-897	1202	6-2023
1076	3-897	1203	6-2023
1075	3-897	1204	6-2023
1074	3-897	1205	6-2023
1073	3-897	1206	6-2023
1072	3-897	1207	6-2023
1071	3-897	1208	6-2023
1070	3-897	1209	6-2023
1069	3-897	1210	6-2023
1068	3-897	1211	6-2023
1067	3-897	1212	6-2023
1066	3-897	1213	6-2023
1065	3-897	1214	6-2023
1064	3-897	1215	6-2023
1063	3-897	1216	6-2023
1062	3-897	1217	6-2023
1061	3-897	1218	6-2023
1060	3-897	1219	6-2023
1059	3-897	1220	6-2023
1058	3-897	1221	6-2023
1057	3-897	1222	6-2023
1056	3-897	1223	6-2023
1055	3-897	1224	6-2023
1054	3-897	1225	6-2023
1053	3-897	1226	6-2023
1052	3-897	1227	6-2023
1051	3-897	1228	6-2023
1050	3-897	1229	6-2023
1049	3-897	1230	6-2023
1048	3-897	1231	6-2023
1047	3-897	1232	6-2023
1046	3-897	1233	6-2023
1045	3-897	1234	6-2023
1044	3-897	1235	6-2023
1043	3-897	1236	6-2023
1042	3-897	1237	6-2023
1041	3-897	1238	6-2023
1040	3-897	1239	6-2023
1039	3-897	1240	6-2023
1038	3-897	1241	6-2023
1037	3-897	1242	6-2023
1036	3-897	1243	6-2023
1035	3-897	1244	6-2023
1034	3-897	1245	6-2023
1033	3-897	1246	6-2023
1032	3-897	1247	6-2023
1031	3-897	1248	6-2023
1030	3-897	1249	6-2023
1029	3-897	1250	6-2023
1028	3-897	1251	6-2023
1027	3-897	1252	6-2023
1026	3-897	1253	6-2023
1025	3-897	1254	6-2023
1024	3-897	1255	6-2023
1023	3-897	1256	6-2023
1022	3-897	1257	6-2023
1021	3-897	1258	6-2023
1020	3-897	1259	6-2023
1019	3-897	1260	6-2023
1018	3-897	1261	6-2023
1017	3-897	1262	6-2023
1016	3-897	1263	6-2023
1015	3-897	1264	6-2023
1014	3-897	1265	6-2023
1013	3-897	1266	6-2023
1012	3-897	1267	6-2023
1011	3-897	1268	6-2023
1010	3-897	1269	6-2023
1009	3-897	1270	6-2023
1008	3-897	1271	6-2023
1007	3-897	1272	6-2023
1006	3-897	1273	6-2023
1005	3-897	1274	6-2023
1004	3-897	1275	6-2023
1003	3-897	1276	6-2023
1002	3-897	1277	6-2023
1001	3-897	1278	6-2023
1000	3-897	1279	6-2023
999	3-897	1280	6-2023
998	3-897	1281	6-2023
997	3-897	1282	6-2023
996	3-897	1283	6-2023
995	3-897	1284	6-2023
994	3-897	1285	6-2023
993	3-897	1286	6-2023
992	3-897	1287	6-2023
991	3-897	1288	6-2023
990	3-897	1289	6-2023
989	3-897	1290	6-2023
988	3-897	1291	6-2023
987	3-897	1292	6-2023
986	3-897	1293	6-2023
985	3-897	1294	6-2023
984	3-897	1295	6-2023
983	3-897	1296	6-2023
982	3-897	1297	6-2023
981	3-897	1298	6-2023
980	3-897	1299	6-2023
979	3-897	1300	6-2023
978	3-897	1301	6-2023
977	3-897	1302	6-2023
976	3-897	1303	6-2023
975	3-897	1304	6-2023
974	3-897	1305	6-2023
973	3-897	1306	6-2023
972	3-897	1307	6-2023
971	3-897	1308	6-2023
970	3-897	1309	6-2023
969	3-897	1310	6-2023
968	3-897	1311	6-2023
967	3-897	1312	6-2023
966	3-897	1313	6-2023
965	3-897	1314	6-2023
964	3-897	1315	6-2023
963	3-897	1316	6-2023
962	3-897	1317	6-2023
961	3-897	1318	6-2023
960	3-897	1319	6-2023
959	3-897	1320	6-2023
958	3-897	1321	6-2023
957	3-897	1322	6-2023
956	3-897	1323	6-2023
955	3-897	1324	6-2023
954	3-897	1325	6-2023
953	3-897	1326	6-2023
952	3-897	1327	6-2023
951	3-897	1328	6-2023
950	3-897	1329	6-2023
949	3-897	1330	6-2023
948	3-897	1331	6-2023
947	3-897	1332	6-2023
946	3-897	1333	6-2023
945	3-897	1334	6-2023
944	3-897	1335	6-2023
943	3-897	1336	6-2023
942	3-897	1337	6-2023
941	3-897	1338	6-2023
940	3-897	1339	6-2023
939	3-897	1340	6-2023
938	3-897	1341	6-2023
937	3-897	1342	6-2023
936	3-897	1343	6-2023
935	3-897	1344	6-2023
934	3-897	1345	6-2023
933	3-897	1346	6-2023
932	3-897	1347	6-2023
931	3-897	1348	6-2023
930	3-897	1349	6-2023
929	3-897	1350	6-2023
928	3-897	1351	6-2023
927	3-897	1352	6-2023
926	3-897	1353	6-2023
925	3-897	1354	6-2023
924	3-897	1355	6-2023
923	3-897	1356	6-2023
922	3-897	1357	6-2023
921	3-897	1358	6-2023
920	3-897	1359	6-2023
919	3-897	1360	6-2023
918	3-897	1361	6-2023
917	3-897	1362	6-2023
916	3-897	1363	6-2023
915	3-897	1364	6-2023
914	3-897	1365	6-2023
913	3-897	1366	6-2023
912	3-897	1367	6-2023
911	3-897	1368	6-2023
910	3-897	1369	6-2023
909	3-897	1370	6-2023
908	3-897	1371	6-2023
907	3-897	1372	6-2023
906	3-897	1373	6-2023
905	3-897	1374	6-2023
904	3-897	1375	6-2023
903	3-897	1376	6-2023
902	3-897	1377	6-2023
901	3-897	1378	6-2023
900	3-897		

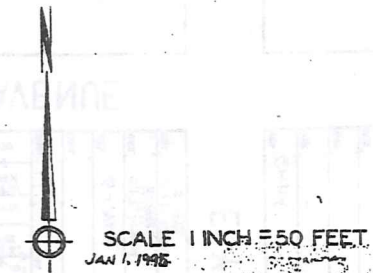
CHAGRIN FALLS PARK SUBDIVISION

PART OF LOT NO. 47 TRACT I BAINBRIDGE TOWNSHIP

S.E. PART LOTS 641 TO 960

REC. OF PLATS VOL. I PAGE 60


SEE 2-V-N.E.



FINDLAY STREET		GENEVA STREET		HURON STREET		KENT STREET		LORAIN STREET		MEDINA STREET	
868	5-1534	724	J.H. DOWNS	724	R.L. DENSON	780	6-2087	840	J.B. RONDO	807	5-1843
867	3-828	723	J.H. DOWNS	723	R.L. DENSON	779	6-2089	839	W. PEAVY	806	3-1204
866	3-854	722	J.H. DOWNS	722	R.L. DENSON	778	6-2089	838	W. PEAVY	805	4-1471
865	3-1108	721	J.H. DOWNS	721	R.L. DENSON	777	4-1444	837	W. PEAVY	804	4-1471
864	3-974	720	J.H. DOWNS	720	R.L. DENSON	776	4-1444	836	W. PEAVY	803	4-1471
863	1-230	719	J.H. DOWNS	719	R.L. DENSON	775	4-1444	835	W. PEAVY	802	4-1471
862	5-1777	718	J.H. DOWNS	718	R.L. DENSON	774	4-1444	834	W. PEAVY	801	4-1471
861	4-1434	717	J.H. DOWNS	717	R.L. DENSON	773	4-1444	833	W. PEAVY	800	4-1471
860	5-1624	716	J.H. DOWNS	716	R.L. DENSON	772	4-1444	832	W. PEAVY	799	4-1471
859	1-330	715	J.H. DOWNS	715	R.L. DENSON	771	4-1444	831	W. PEAVY	798	4-1471
858	6-2063	714	J.H. DOWNS	714	R.L. DENSON	770	4-1444	830	W. PEAVY	797	4-1471
857	5-1852	713	J.H. DOWNS	713	R.L. DENSON	769	4-1444	829	W. PEAVY	796	4-1471
856	5-1872	712	J.H. DOWNS	712	R.L. DENSON	768	4-1444	828	W. PEAVY	795	4-1471
855	5-1852	711	J.H. DOWNS	711	R.L. DENSON	767	4-1444	827	W. PEAVY	794	4-1471
854	5-1852	710	J.H. DOWNS	710	R.L. DENSON	766	4-1444	826	W. PEAVY	793	4-1471
853	5-1852	709	J.H. DOWNS	709	R.L. DENSON	765	4-1444	825	W. PEAVY	792	4-1471
852	5-1852	708	J.H. DOWNS	708	R.L. DENSON	764	4-1444	824	W. PEAVY	791	4-1471
851	5-1852	707	J.H. DOWNS	707	R.L. DENSON	763	4-1444	823	W. PEAVY	790	4-1471
850	5-1852	706	J.H. DOWNS	706	R.L. DENSON	762	4-1444	822	W. PEAVY	789	4-1471
849	5-1852	705	J.H. DOWNS	705	R.L. DENSON	761	4-1444	821	W. PEAVY	788	4-1471
848	5-1852	704	J.H. DOWNS	704	R.L. DENSON	760	4-1444	820	W. PEAVY	787	4-1471
847	5-1852	703	J.H. DOWNS	703	R.L. DENSON	759	4-1444	819	W. PEAVY	786	4-1471
846	5-1852	702	J.H. DOWNS	702	R.L. DENSON	758	4-1444	818	W. PEAVY	785	4-1471
845	5-1852	701	J.H. DOWNS	701	R.L. DENSON	757	4-1444	817	W. PEAVY	784	4-1471
844	5-1852	700	J.H. DOWNS	700	R.L. DENSON	756	4-1444	816	W. PEAVY	783	4-1471
843	5-1852	699	J.H. DOWNS	699	R.L. DENSON	755	4-1444	815	W. PEAVY	782	4-1471
842	5-1852	698	J.H. DOWNS	698	R.L. DENSON	754	4-1444	814	W. PEAVY	781	4-1471
841	5-1852	697	J.H. DOWNS	697	R.L. DENSON	753	4-1444	813	W. PEAVY	780	4-1471

SEE 2-V-S.W.

1-800-345-7334



SCALE IN 1/16 OF AN INCH

RELATIVE REPRESENTATION

CHAGRIN FALLS PARK SUBDIVISION

PART OF LOT NO. 47 TRACT I BAINBRIDGE TOWNSHIP

N.W. PART LOTS 1 TO 315, 991 TO 1045, AND 107 A.

REC. OF PLATS VOL. I PAGE 90

RELATIVE REPRESENTATION
SCALE: 1/4" INCH = 50 FEET
JAN. 1, 1925



FRANKLIN STREET

1	5-1562 J. ACKERMAN
2	5-1828
3	S. Sanders
4	4-1274
5	6-2035
6	6-2113
7	6-2113
8	6-2113
9	6-2113
10	6-2113
11	6-2113
12	6-2113
13	6-2113
14	6-2113
15	6-2113
16	6-2113
17	6-2113
18	6-2113
19	6-2113
20	6-2113
21	6-2113
22	6-2113
23	6-2113
24	6-2113
25	6-2113
26	6-2113
27	6-2113
28	6-2113
29	6-2113
30	6-2113
31	6-2113
32	6-2113
33	6-2113
34	6-2113
35	6-2113
36	6-2113
37	6-2113
38	6-2113
39	6-2113
40	6-2113
41	6-2113
42	6-2113

1	3-1153
2	3-1153
3	3-1153
4	3-1153
5	3-1153
6	3-1153
7	3-1153
8	3-1153
9	3-1153
10	3-1153
11	3-1153
12	3-1153
13	3-1153
14	3-1153
15	3-1153
16	3-1153
17	3-1153
18	3-1153
19	3-1153
20	3-1153
21	3-1153
22	3-1153
23	3-1153
24	3-1153
25	3-1153
26	3-1153
27	3-1153
28	3-1153
29	3-1153
30	3-1153
31	3-1153
32	3-1153
33	3-1153
34	3-1153
35	3-1153
36	3-1153
37	3-1153
38	3-1153
39	3-1153
40	3-1153
41	3-1153
42	3-1153

1	3-1111
2	3-1111
3	3-1111
4	3-1111
5	3-1111
6	3-1111
7	3-1111
8	3-1111
9	3-1111
10	3-1111
11	3-1111
12	3-1111
13	3-1111
14	3-1111
15	3-1111
16	3-1111
17	3-1111
18	3-1111
19	3-1111
20	3-1111
21	3-1111
22	3-1111
23	3-1111
24	3-1111
25	3-1111
26	3-1111
27	3-1111
28	3-1111
29	3-1111
30	3-1111
31	3-1111
32	3-1111
33	3-1111
34	3-1111
35	3-1111
36	3-1111
37	3-1111
38	3-1111
39	3-1111
40	3-1111
41	3-1111
42	3-1111

1	3-1111
2	3-1111
3	3-1111
4	3-1111
5	3-1111
6	3-1111
7	3-1111
8	3-1111
9	3-1111
10	3-1111
11	3-1111
12	3-1111
13	3-1111
14	3-1111
15	3-1111
16	3-1111
17	3-1111
18	3-1111
19	3-1111
20	3-1111
21	3-1111
22	3-1111
23	3-1111
24	3-1111
25	3-1111
26	3-1111
27	3-1111
28	3-1111
29	3-1111
30	3-1111
31	3-1111
32	3-1111
33	3-1111
34	3-1111
35	3-1111
36	3-1111
37	3-1111
38	3-1111
39	3-1111
40	3-1111
41	3-1111
42	3-1111

1	3-1015
2	3-1015
3	3-1015
4	3-1015
5	3-1015
6	3-1015
7	3-1015
8	3-1015
9	3-1015
10	3-1015
11	3-1015
12	3-1015
13	3-1015
14	3-1015
15	3-1015
16	3-1015
17	3-1015
18	3-1015
19	3-1015
20	3-1015
21	3-1015
22	3-1015
23	3-1015
24	3-1015
25	3-1015
26	3-1015
27	3-1015
28	3-1015
29	3-1015
30	3-1015
31	3-1015
32	3-1015
33	3-1015
34	3-1015
35	3-1015
36	3-1015
37	3-1015
38	3-1015
39	3-1015
40	3-1015
41	3-1015
42	3-1015

1	3-1015
2	3-1015
3	3-1015
4	3-1015
5	3-1015
6	3-1015
7	3-1015
8	3-1015
9	3-1015
10	3-1015
11	3-1015
12	3-1015
13	3-1015
14	3-1015
15	3-1015
16	3-1015
17	3-1015
18	3-1015
19	3-1015
20	3-1015
21	3-1015
22	3-1015
23	3-1015
24	3-1015
25	3-1015
26	3-1015
27	3-1015
28	3-1015
29	3-1015
30	3-1015
31	3-1015
32	3-1015
33	3-1015
34	3-1015
35	3-1015
36	3-1015
37	3-1015
38	3-1015
39	3-1015
40	3-1015
41	3-1015
42	3-1015

WOODLAND

WOODLAND

WOODLAND

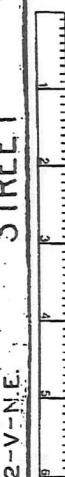
WOODLAND

WOODLAND

SEE 2-V-S.W.

2-V

TRW-BED 1-800-345-7334



SCALE IN FEET OF EACH INCH

SEE 2-V-N.E.

CHAGRIN FALLS PARK SUBDIVISION

PART OF LOT NO. 47 TRACT I BAINBRIDGE TOWNSHIP

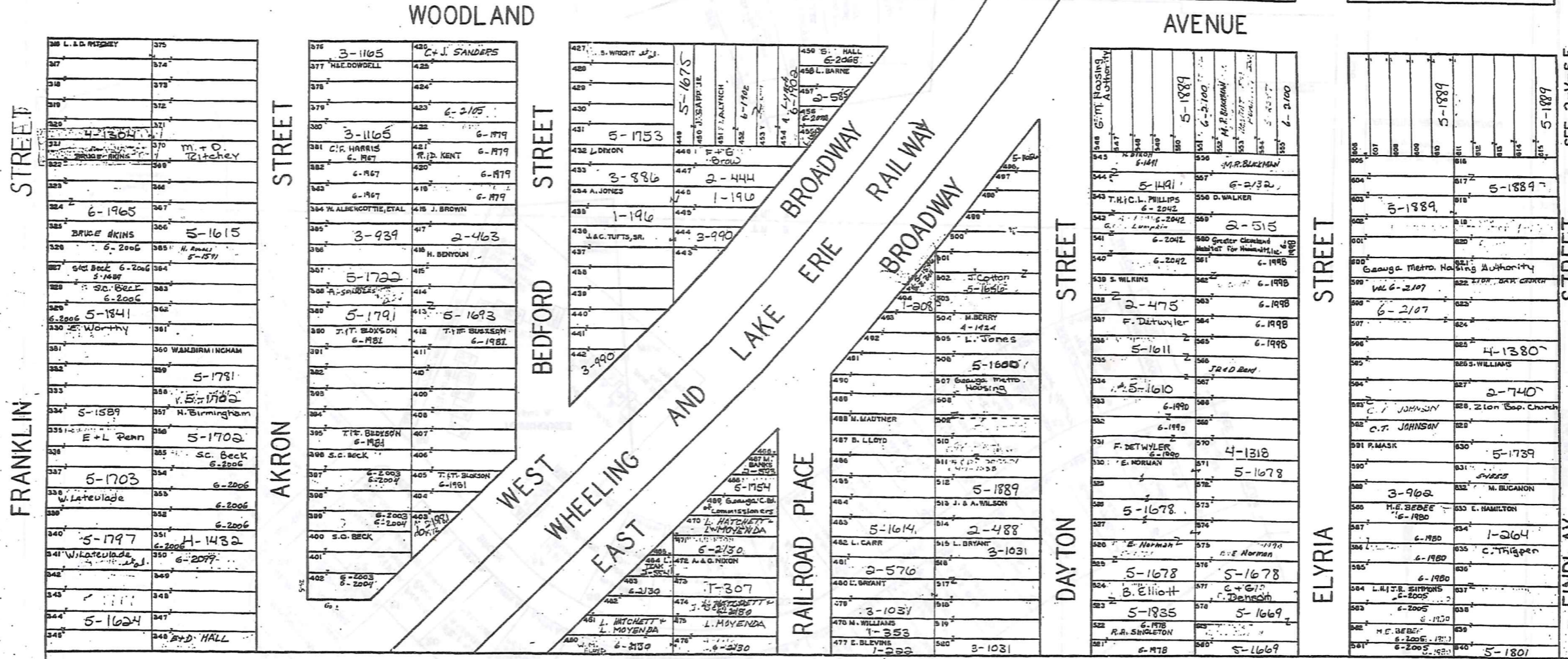
S.W. PART LOTS 316 TO 340

REC. OF PLATS VOL. I PAGE 80

SEE 2-V-N.W.

SCALE 1 INCH = 50 FEET

JAN 1, 1995



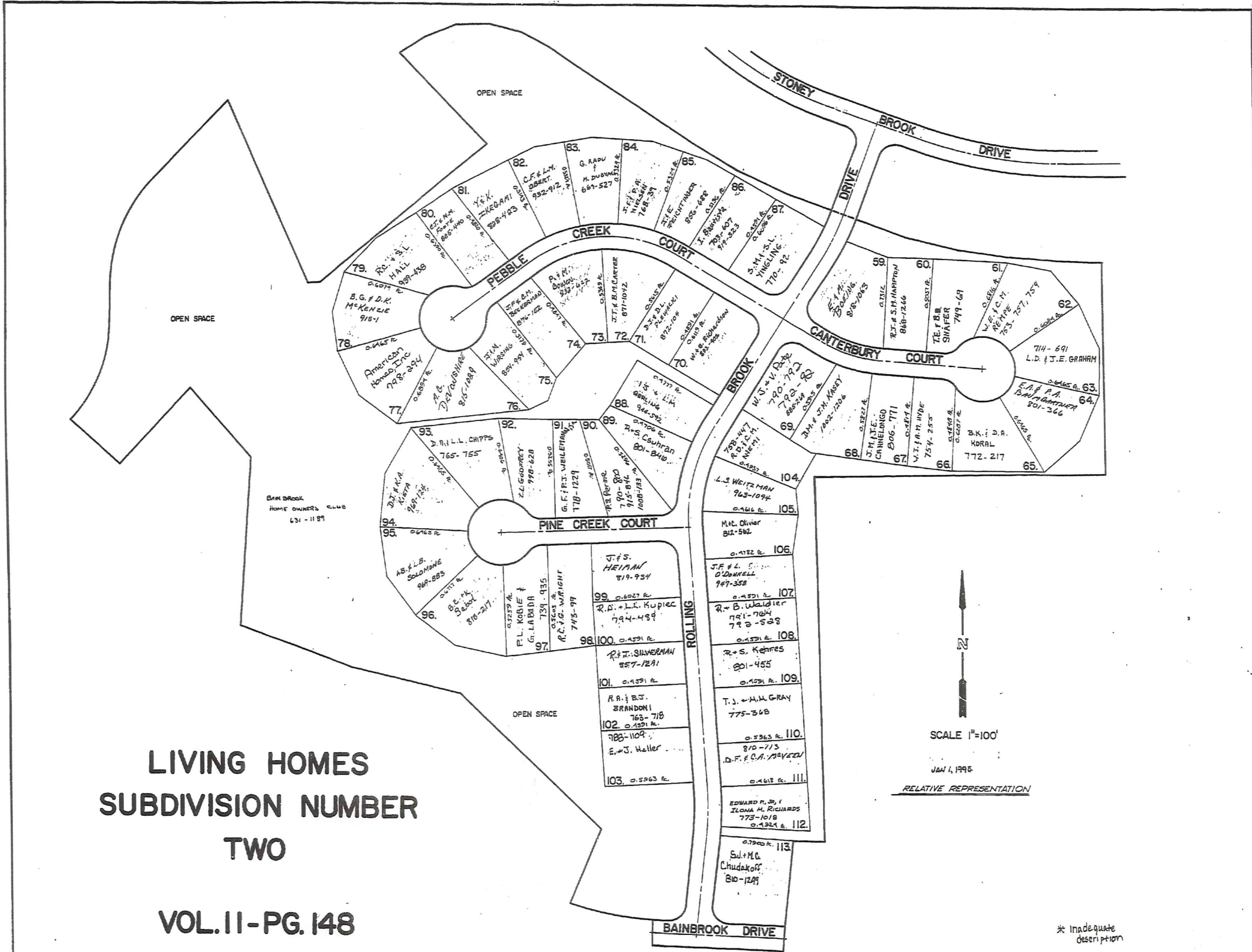
1-800-345-7334

SEE 2-V-S.E.

SEE 2-V-S.E.

SCALE IN 1/16 OF AN INCH

RELATIVE REPRESENTATION



**LIVING HOMES
SUBDIVISION NUMBER
TWO**

VOL. II - PG. 148

TRIM-REID
1-800-345-7334
SCALE IN VIEW OF ARCH

* Inadequate description

LOT 11-66 148

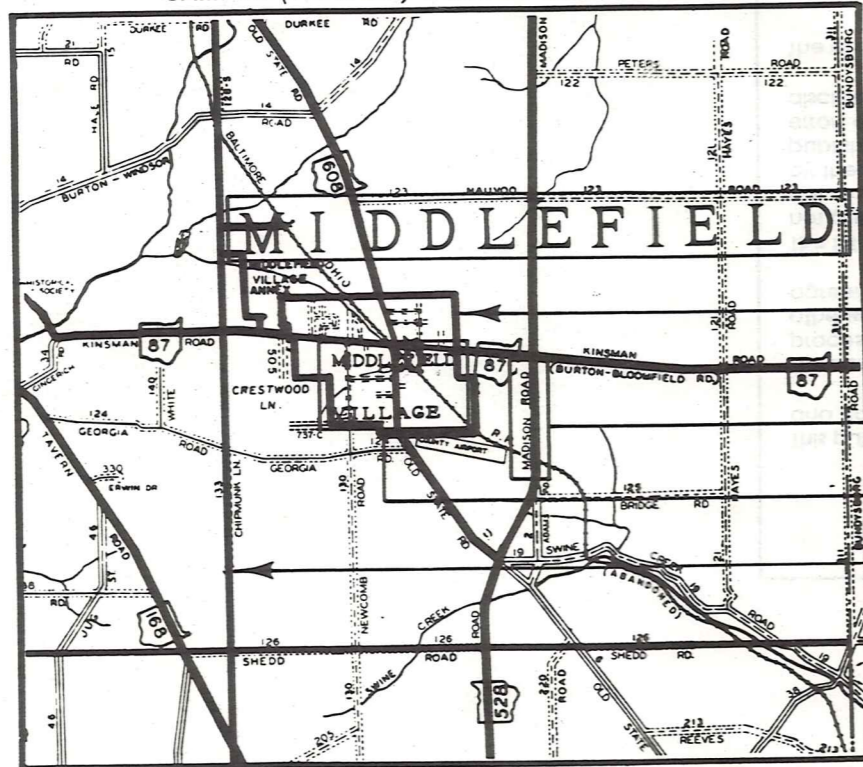
LAND
SUBDIVISION NUMBER
PLANNED HOMES



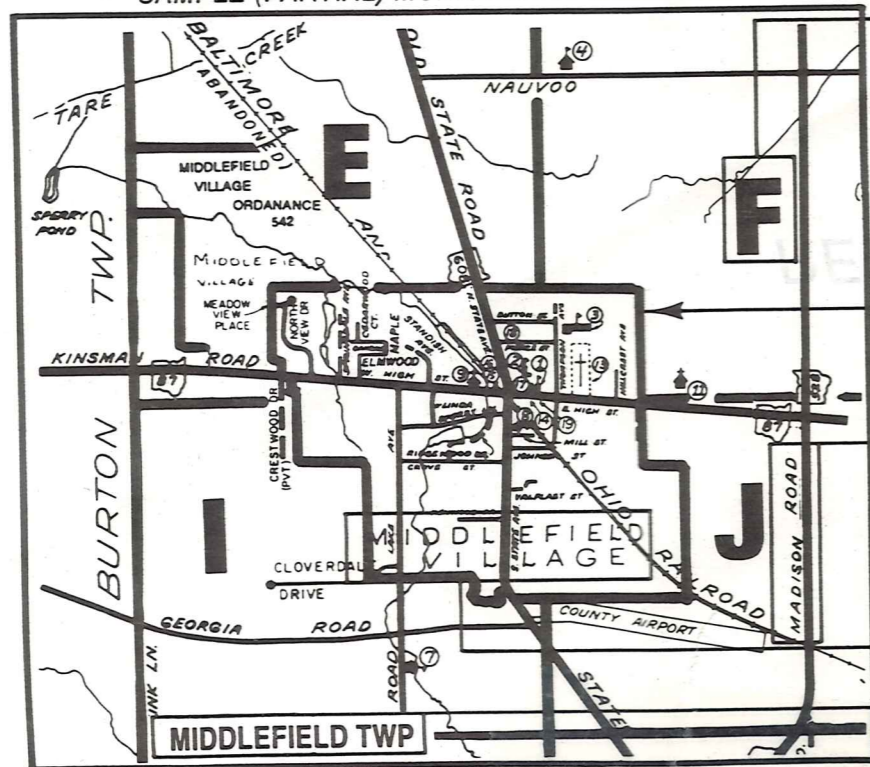
Explanation and Use Sheet for Geauga County, Ohio

A

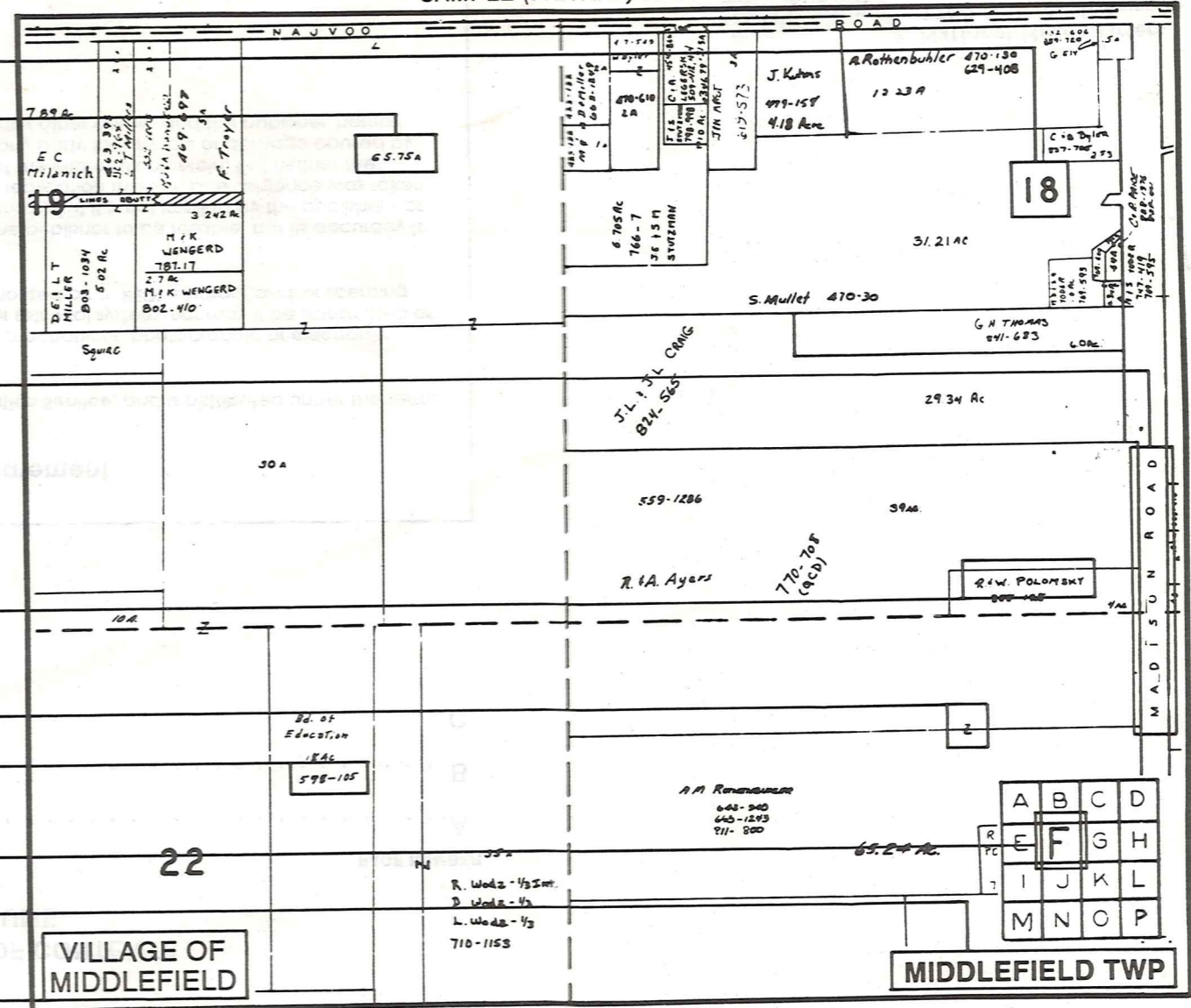
SAMPLE (PARTIAL) COUNTY INDEX MAP



SAMPLE (PARTIAL) MUNICIPALITY INDEX MAP



SAMPLE (PARTIAL) MAP PAGE



- Tract Lot Number
- Acreage
- Township Name
- Village Boundary
- Street Name
- Village Name
- Township Boundary
- Owners Name
- Denotes Continuous Ownership
- Deed Book & Page
- Map Page Number
- Township Name
- Village Name

- Village Boundary
- Street Name
- Village Name
- Township Name

USE OF THE MAP VOLUME

1. LOCATE THE GENERAL AREA OF INTEREST ON THE COUNTY INDEX MAP AND NOTE THE MUNICIPALITY NAME (TOWNSHIP OR VILLAGE).
 2. REFER TO THE TABLE OF CONTENTS AND NOTE THE BEGINNING ATLAS PAGE NUMBER FOR THE MUNICIPALITY OF INTEREST.
 3. TURN TO THE PAGE INDICATED, ON THIS PAGE WILL APPEAR AN INDEX MAP FOR THAT MUNICIPALITY.
 4. LOCATE THE GENERAL AREA OF INTEREST AND NOTE THE MAP PAGE NUMBER. THIS MAY BE EITHER A LETTER OR A NUMBER.
 5. MAP PAGES ARE IN ALPHABETICAL (OR NUMERICAL) SEQUENCE FOLLOWING THE MUNICIPALITY INDEX MAP. FOLLOW SEQUENCE TO THE MAP PAGE INDICATED.
 6. LOCATE SPECIFIC PARCEL OF INTEREST AND NOTE THE DESIRED INFORMATION.
- NOTE: ON SOME MAPS YOU MAY BE REFERRED TO A DETAIL SHEET SHOWING AN ENLARGEMENT OF THE AREA. THESE MAPS ARE FOUND AT THE END OF THE REGULAR MAP PAGES IN EACH MUNICIPALITY IN EITHER ALPHABETICAL OR NUMERICAL SEQUENCE.
- NOTE: CHARDON VILLAGE HAS TITLE SHEETS. TO LOCATE OWNERS NAME, NOTE THE PARCEL NUMBER, REFER TO THE TITLE PAGE FOLLOWING THE MAP OF INTEREST, FOLLOW NUMERICAL SEQUENCE TO THE PARCEL NUMBER OF INTEREST AND NOTE THE DESIRED INFORMATION. IN ALL OTHER MUNICIPALITIES THE OWNERS NAME APPEARS ON THE MAP PAGE.